

## Chapter – 7 : Conservation & Heritage Management



IL&FS ECOSMART

**CDP-Delhi**


*In***NUM**

## CHAPTER - 7 CONSERVATION & HERITAGE MANAGEMENT

### 7.1 INTRODUCTION

Heritage Resource Conservation and Management imperatives for Delhi

The distinctive historical pattern of development of Delhi, with sixteen identified capital cities<sup>1</sup> located in different parts of the triangular area between the Aravalli ridge and the Yamuna river, has resulted in the distribution of a large number of highly significant heritage resources, mainly dating from the 13<sup>th</sup> century onwards, as an integral component within the contemporary city environment. (Map-1)



In addition, as many of these heritage resources (Ashokan rock edict, two World Heritage Sites, most ASI protected monuments) are closely associated with the ridge, existing water systems, forests and open space networks, they exemplify the traditional link between natural and cultural resources which needs to be enhanced and strengthened in order to improve Delhi's environment. (Map -2)

#### 7.1.1 Heritage Typologies - Location and Significance

These heritage resources continue to be of great significance and relevance to any sustainable development planning vision for Delhi, encompassing a vast range of heritage typologies<sup>2</sup>, including:

1. Archaeological sites,
2. Fortifications, citadels, different types of palace buildings and administrative complexes,
3. Religious structures and complexes, including Dargah complexes
4. Memorials, funerary structures, tombs
5. Historic gardens,
6. Traditional networks associated with systems of water harvesting and management

<sup>1</sup> Indraprastha ( c. 1st millennium BCE), Dilli, Surajpal's Surajkund, Anangpal's Lal Kot, Prithviraj Chauhan's Qila Rai Pithora, Kaiquabad's Khilokhri, Alauddin Khilji's Siri, Ghiyasuddin Tughlaq's Tughlaqabad, Muhammad Bin Tughlaq's Jahanpanah, Firoz Shah Tughlaq's Firozabad, Khizr Khan's Khirzabad, Mubarak Shah's Mubarakabad, Humayun's Dinpanah, Sher Shah Suri's Dilli Sher Shahi, Shah Jehan's Shahjehanabad, and Lutyen's New Delhi.

<sup>2</sup> INTACH listing identifies 35 categories

7. Hunting lodge complexes or Shikargahs,
8. Living settlements such as the historic Walled City with its traditional mohallas, and historic housing stock including havelis, kuchas, katras.
9. Urbanised historic villages or traditional settlements incorporated within the urban limits with traditional multiple-use bazaar spines, and Rural historic villages
10. The planned 'Garden city' of New Delhi

Not only are these heritage resources (including two World Heritage Sites, one World Monuments Watch Endangered Site and numerous traditional Dargah associated settlements which are vibrant centres of cultural and pilgrim significance) integral to defining the identity of Delhi, but they are also of immense historical, archaeological, architectural, functional, economic, recreational and educational value to the citizens of contemporary Delhi.

### **7.1.2 Potential for Community Based Regeneration and Heritage Tourism**

Almost all sections of the city are enriched by these heritage resources, with a concentration of specific heritage components being located in the walled city of Shahjehanabad and areas associated with the sites of the other historic capital cities such as Mehrauli, Shahpur Jat, Tughlaquabad.

Many of these significant heritage resources are located in fast-deteriorating historic urban areas and historic villages, and are threatened by over-use or inappropriate uses, property speculation, poverty of the inhabitants and inadequate infrastructure.

However, their latent potential for macro-level city environmental improvement as well as community level economic regeneration through appropriate, participatory conservation and comprehensive heritage management plans and measures which include area-level conservation, adaptive reuse, visitor interpretation and cultural tourism is significant and should be taken into account by the CDP.

### **7.1.3 Ineffective conservation framework and lack of integration with the development planning process.**

Although there has been a concern for the preservation of the monuments of Delhi since the first systematic surveys and investigations were carried out in the late 19<sup>th</sup> century by the ASI, resulting in the identification of 106 monuments by Dr Rodgers, 269 monuments by Dr Vogel in 1902, and 1317 monuments, sites and buildings by Maulvi Zafar Hasan in 1911- 1916, for various reasons only 175 of these which were of 'Grade I' were notified for protection as being of national significance (Ref. Appendix-1).

By 2004, the number of monuments notified for protection by the ASI in the NCT of Delhi was reduced to 151+4, as some of the monuments were considered by the ASI to have lost their significance due to rapid urbanization, despite the provisions of the 1961 Master Plan for Delhi, and were under the process of

being deprotected. The State Department of Archaeology of the GNCTD has protected only 20 monuments to date.



Surveys and conservation initiatives by INTACH in the 80's and 90's<sup>3</sup> revealed that out of the remaining 1142 historical monuments, sites and buildings identified by Maulvi Zafar Hasan in 1911-1916, which were considered to be of regional and local importance but were not protected, almost one third had been lost, indicating the lack of an effective conservation framework.

#### 7.1.4 Existing framework for Conservation and Integrated Heritage Management for Delhi - Necessity for Coordination and Convergence

The existing institutional framework for protection, conservation and management of the heritage resources of Delhi, within the urban management framework, is characterized by administrative and technical sectorisation of responsibilities. As mentioned by both the Delhi Urban Environment and Infrastructure Improvement Project (DUEIIP), 2001 and the Draft MPD 2021, there is a clear necessity for coordination and convergence in conservation and formulation of locally based community development programmes which include upgradation, regeneration and provision of essential infrastructure in areas with a concentration of identified heritage resources.



#### 7.1.5 Agencies involved with planning and implementation of heritage conservation and rehabilitation works, as well as continuing maintenance and management of heritage resources

The primary agencies which are involved with conservation and management of the built heritage in Delhi are the following:

No	Name of Agency & Relevant Regulatory Framework	Responsibilities	Reporting Structure
1	Archaeological Survey of India - Delhi Circle Ancient Monuments, Archaeological Sites	Designation & protection of 151+4 monuments, archaeological sites and remains of National significance, (reduced from 175/ 163)	Central Government organization under the Union Ministry of Culture Nodal officer:

<sup>3</sup> INTACH Listing of Heritage Buildings of Delhi, 2000

No	Name of Agency & Relevant Regulatory Framework	Responsibilities	Reporting Structure
	and Remains Act, 1959 Notification issued in 1997 under Rule 32 of the Ancient Monuments, Archaeological Sites and Remains Rules, 1959 UNESCO World Heritage Convention	designated in the original list)as well as the management of designated World Heritage Sites. <sup>4</sup>  The ASI also coordinates with local governments to prohibit, restrict and regulate development in the areas ( 100+200m buffer zones) demarcated around the protected area of each national monument.  Two major heritage sites, the Qutb Complex and Humayun’s Tomb Complex have been designated as World Heritage Sites by UNESCO.	Superintending Archaeologist, Delhi Circle. Overall Responsibility: Director General of the ASI, reporting to the Secretary, Culture (Gol)
2	<b>GNCT Delhi Department of Archaeology &amp; Museums</b>  'Delhi Ancient and Historical Monuments and Sites and Remains Act' 2005	Conservation, preservation and 'beautification' of monuments other than those maintained by the Archaeological Survey of India; Survey, listing, documentation, Acquisition and protection of monuments; Archaeological explorations and excavations; Educational activities and bringing out departmental publications. Only 20 of more than 1300 historical monuments of different periods identified in Delhi, at present protected by Dept. of Archaeology(Website) Manages Museums of Archaeology and Delhi City, and has undertaken restoration works on privately owned monuments and historic buildings. Coordinates with local authorities to prohibit, restrict and regulate development in the areas (50 + 100m buffer zones) demarcated around the protected area of each state monument.	The Deputy Director of Archaeology is the Nodal Officer under the Director of Archaeology, reporting to the Secretary (Art & Culture), Delhi Government. Advisory committee under the chairmanship of Secretary (Art & Culture) proposed by the GNCTD Department of Archaeology, to advise and oversee the activities of conservation of monuments and other related activities of the department.
3	<b>DDA - Heritage Cell (Delhi Urban Heritage Foundation)</b>	Preparation of Master Plans, Zonal & Sub-Zonal Plans which take heritage conservation into	Ministry of Urban Development (Gol)

<sup>4</sup> ASI is concerned with ' structural and chemical preservation of monuments and antiquities, excavation and exploration of archaeological sites and remains, epigraphy and publications on inscriptions and archaeology, giving advice to the Ministry of Culture on archaeological matters, horticultural operations around the protected monuments, maintenance of site museums etc.'

No	Name of Agency & Relevant Regulatory Framework	Responsibilities	Reporting Structure
	<p><b>notified in 1999 under a sub-section of the DDA Act)</b>            Number of provisions for conservation of the built heritage in its 15 Planning Zones<sup>5</sup> in the Draft MPD 2021 as well as the Zonal Development Plan for the Walled City (Part Zone A and C - approved 1999)            Draft MPD 2021 mentions development plans / schemes to conform to the amended Building Byelaws 1993, vide Clause 23 according to the chapter inserted on 'Conservation of Heritage Sites including Heritage Building, Heritage Precincts and Natural Feature Areas'</p>	<p>account            Draft MPD-2021 contains a conservation strategy that identifies six key Heritage Zones and three Archaeological Parks and also stipulates that while preparing layout plans, 170 (sic) ASI protected monuments as well as heritage buildings listed by the GNCTD Department of Archaeology, MCD and NDMC 'should be suitably incorporated'.            In case of major monuments it is necessary that surrounding areas should be identified in the layout/detail plan, and should have building controls in relation to height, material and 'spread' of the monuments.            Suggests that with the aim of framing policies and strategies for conservation, appropriate action plans and 'Special Development Plans' may be prepared by all the agencies concerned with the protection of Delhi's built heritage such as the ASI, GNCTD Department of Archaeology, MCD, NDMC, Cantonment Board and DDA. The DDA has formulated and financed the implementation of proposals for designated heritage resources with the assistance of INTACH and other organizations (MCD, DJB, DTTDC)</p>	<p>Delhi Urban Heritage Foundation under the Director (-) who should be a qualified Architect, Conservation Architect or Landscape Architect.</p>
4	<p><b>MCD - MCD Heritage Cell and MCD Heritage Society</b></p>	<p>Almost 75% of the built heritage listed by INTACH in 2000 is situated in the Municipal Corporation of Delhi area, ( which constitutes an urban area of 599.6 kms and rural area of 797.70 sq. kms subdivided into different zones<sup>6</sup>) It includes the Walled City of Shahjehanabad and extensions, a number of historic urban and rural villages</p>	<p>The MCD reports to the Ministry of Home Affairs (GoI)</p>

<sup>5</sup> Planning Zones of DDA- Master Plan of Delhi / Sub Zonal/Area / Layout Plans: A Old City (1159 ha), B City Extension (2304 ha), C. Civil Lines (3959 ha), D. New Delhi (6855 ha), E. Trans-Yamuna (8797 ha), F. South Delhi I (11958 ha), G. West Delhi I (11865 ha), H. North West Delhi (5677 ha), I. South Delhi II (15178 ha.), J. West Delhi II (12056 ha), K. West Delhi III (22979 ha), L. North West Delhi II (8213 ha), M. North West Delhi III (15851 ha), N. River Yamuna (6081 ha), O. North Delhi ( 15707 ha)

<sup>6</sup> MCD Zones - 12 : 1. Civil Lines Zone ( 10 wards), 2. City Zone ( 8 wards), 3. Karol Bagh Zone (10 wards), 4. Najafgarh Zone (5 wards), 5. Narela Zone ( 4 wards), 6. New Delhi Zone (8 wards), 7. North West Zone (Rohini) (7 wards), 8. Sadar Paharganj Zone (13 wards), 9. Shahadara (north) Zone (8 wards), 10. Shahadara (south) Zone ( 4 wards), 11. South Zone (9 wards), 12. West Zone (10 wards)

No	Name of Agency & Relevant Regulatory Framework	Responsibilities	Reporting Structure
	MCD Heritage Society set up under an Office Order as a specialist advisory body.	<p>as well as historic buildings and complexes.</p> <p>The Municipal Commissioner is Chairman of the MCD Heritage Society, heritage advisory board has been appointed, including the Chief Town Planner and conservation experts for the heritage programme which is to be taken up for the Walled City area.</p> <p>List of heritage resources under the purview of the MCD compiled with the assistance of INTACH Delhi Chapter &amp; Wilson's survey drawings of Shahjehanabad being updated to have an accurate base for formulation of recommendations for the conservation and revitalization of the Walled City.</p> <p>MCD, in association with the ASI, Delhi Circle, and the GNCTD Department of Archaeology is demarcating the properties located within the 100 (50m) m 'prohibited area' and the 200 (100m) m 'regulated area' surrounding or contiguous with protected monuments of National (State) Importance in MCD areas.</p>	MCD has recently constituted a Heritage Society.
5	<b>NDMC</b>	<p>The 42.74 sq. km area under the New Delhi Municipal Council includes the planned city of New Delhi established in 1911.</p> <p>The NDMC area or New Delhi Zone has a total of 304 heritage buildings and complexes identified by the INTACH 2000 (Appendix 2 &amp; 3) List of Historic Buildings of Delhi, as well the Connaught Place area, the Central Vista, New Delhi Bungalow Zone and also the Lodhi Gardens and the Delhi Golf Club which have been identified as Conservation Areas in the INTACH 2000 List.</p>	<p>NDMC reports to the Ministry of Home Affairs, GoI</p> <p>NDMC Chief Architect is responsible for heritage conservation activities of NDMC</p>
6	<b>Delhi Urban Arts Commission - DUAC</b> Set up by an Act of Parliament, under the Delhi Urban Arts Commission Act of 1973	<p>DUAC advises on 'preserving and developing the aesthetic quality of urban and environmental design within Delhi'.</p> <p>Guides the local body on any project or development proposal which affects the skyline or the aesthetic quality of the</p>	The Delhi Urban Arts Commission consists of a body of experts and reports to the Ministry of Urban Development.

No	Name of Agency & Relevant Regulatory Framework	Responsibilities	Reporting Structure
		surroundings and redevelopment in the vicinity of historical areas and 'conservation, preservation and beautification' of monumental buildings, public parks and public gardens. The DUAC had a restricted advisory role with powers of rejection of non-conforming projects.	
7	CPWD	Responsible for the upkeep and maintenance of government owned historic buildings in Delhi. Heritage resources of great significance such as the Rashtrapati Bavan, Secretariat Buildings, Parliament House and Central Vista as well as the architecturally significant historic bungalows and other buildings located within the New Delhi zone. Responsible for over 72,000 original drawings prepared by Lutyens and other architects for buildings within the New Delhi area.	The Central Public Works Department reports to the Ministry of Urban Development
8	Delhi Cantonment Board	DCB regulates development in the Cantonment Area, an area of 42.97 sq.kms. located between the airport and the NDMC area, within which features such as the Cantonment low density bungalow layout with extensive gardens, heritage buildings associated with the Armed Forces, and components such as Gopinath Bazaar and St. Martins Garrison church are considered to be of significance. The Cantonment Area has been proposed as a Conservation Area by INTACH in the 2000 List.	Delhi Cantonment Board reports to the Ministry of Defence. The Military Engineering Services is concerned with the upkeep and maintenance of historic buildings in this area.
9	<b>Heritage Conservation Committee - HCC</b> Established by an order of the High Court to ensure implementation of Clause 23.16 of the Unified Building Byelaws	HCC to be consulted by the Commissioner, MCD; Vice-Chairman, DDA; Chairman, NDMC before granting permission for any development, engineering operations, additions, alterations, repairs, renovations, demolition of any part of any listed building, listed precincts or listed natural areas.	HCC reports to the MoUD under the High Court order. Associated with the DUAC.
10	DTTDC Incorporated in 1979 (name changed to	The DTTDC has sponsored and undertaken proposals for tourism development in various heritage	An undertaking of GNCTD

No	Name of Agency & Relevant Regulatory Framework	Responsibilities	Reporting Structure
	DTTDC in 1989)	sites and urban villages in collaboration with the ASI, INTACH, MCD & DDA, including conservation and restoration works in the Mehrauli Archaeological Park.	
11	<b>Delhi Waqf Board</b> established under the Waqf Act, 1954, is governed by the more comprehensive 1995 Waqf Act.	The Waqf Board is one of the most important property owners in the historically significant areas such as Shahjehanabad and various villages. In Delhi, the Waqf properties included 774 mosques, 19 Idgahs, 246 Dargahs, tombs and Khanquahs, Karbala, extensive historic graveyards associated with large open, green areas, and numerous commercial and residential properties with some commercial properties rented out for generating revenue (totalling approx. 1900 properties determined through a careful resurvey process according to the legal counsel for the Waqf Board).	Seven members, three of whom are elected representatives and four who are appointed by the GNCTD.

Other agencies which are involved with sectors which are intrinsically linked with the heritage resources in the case of Delhi are the following:

No	Name of Agency & Regulatory Framework	Responsibilities	Reporting Structure
1	<b>Forest Department</b>	Responsible for the ridge forest associated with the extension of the Aravalli Hills known as the Ridge, within which are located significant historic resources of Delhi. - 6200 ha. of the Southern Ridge, 626 ha. of the South-central ridge where Mehrauli is located, 864 ha. of the Central or New Delhi ridge within which historic shikargahs, gardens and bunds are located and the 87 ha. of the Northern or Old Delhi Ridge associated with Delhi University, Civil Lines and numerous heritage resources from the Tughlaq and later British period .	The GNCTD Forest Department, DDA, NDMC, CPWD, L&DO (Land and Development Office) of the Ministry of Urban Development control different parts, or different functions, on the Ridge. This has led to construction and encroachment on the Ridge.
2	<b>Delhi Metro Rail Transit System</b>	Likely impact on both the unexcavated archaeological heritage and significant heritage sites in South Delhi. Final route decided in consultation with the ASI Also likely to provide	

No	Name of Agency & Regulatory Framework	Responsibilities	Reporting Structure
		improved access to certain heritage sites, beneficial for viability of certain cultural tourism circuits.	
3	<b>National Capital Region Planning Board</b> The Draft Regional Plan 2021 for the National Capital Region prepared by the NCR Planning Board	'Special emphasis on integrated tourism development and heritage conservation and management in the Region. Proposes to employ the instrument of the Town & Country Planning Legislation to protect the area around identified heritage resources.'	NCR Planning Board under the Ministry of Urban Development

Non-Governmental organizations and Citizen's organizations which have been engaged with conservation initiatives, either independently or in coordination with other Government agencies are the following:

No	Name of Organisation & Regulatory Framework	Responsibilities	Reporting Structure
1	<b>Pani Morcha</b>	Concerned with water resource management in Delhi - actively working in close coordination with INTACH & Tapas in identification of the traditional components of the historic water harvesting and storage system in Delhi, - identified numerous historic tanks, baolis, village ponds and water bodies, bunds, sluice gates with a potential for revival and reintegration into the contemporary city.	NGO
2	<b>INTACH</b>	Involved with identification and conservation of heritage components not in the purview of the ASI and not formally protected by the Delhi Department of Archaeology. INTACH has prepared a List of Heritage Buildings in Delhi, published in 2000, and, while functioning as an active pressure group, has also worked on conservation and restoration of many heritage resources in the city, especially in the Mehrauli Archaeological Park and the Walled City in coordination with the DDA, MCD & DTTDC. Consultants associated with INTACH have formulated guidelines for integration of heritage within the JNNURM City Development Plans.	Nodal quasi-autonomous NGO

No	Name of Organisation & Regulatory Framework	Responsibilities	Reporting Structure
3	The Church of North India	Responsible for the upkeep and maintenance of numerous significant historic properties, primarily including important Church complexes, gardens and historic educational institutions and schools which have been identified in the INTACH 2000 Listing of Delhi.	
4	Delhi University	Many of the colleges in the North Campus of Delhi University, which were established on the site of the old Cantonment, have been designated as significant heritage resources including the old Viceregal Lodge (Currently the DU Office), Gwyer Hall, St Stephens College campus etc.	Recently undertaken conservation and upgradation works through grants from the GNCTD.
5	Aga Khan Foundation for Culture	The Aga Khan Foundation for Culture, as a part of the Aga Khan Development Network, is concerned with contemporary design, social housing, community improvement and development, restoration, reuse and area conservation as well as landscape design and improvement of the environment.	This organization recently completed a regeneration project for the Gardens of Humayun's Tomb - a World Heritage Site, and is currently interested in sponsoring ongoing initiatives for the Humayun's Tomb - Hazrat Nizamuddin Conservation Area, in conjunction with the ASI and other agencies.
6	Resident Welfare Associations in heritage areas	Local Residents Associations in areas such as Hauz Khas, Mehrauli, Nizamuddin, Aliganj etc. which have a high concentration of significant heritage resources, have an important role to play in the routine maintenance and upkeep of the areas around the protected areas of monuments, as well as unprotected heritage resources in their localities.	

#### 7.1.6 Necessity for Integrated Conservation & Heritage Management - Area level conservation, Heritage Zones and Archaeological Parks

The INTACH report on the Listing of the Built Heritage of Delhi, published in 2000, which also included heritage resources associated with the period between 1911-1947, buildings in New Delhi and the Cantonment, as well as 19<sup>th</sup>

century residential buildings not identified by the 1911 survey, listed a total of 1203 monuments, sites and buildings, including the 151+ 4 protected by the ASI.

### **Conservation Zones**

In consonance with the international (UNESCO) normative framework for integrated conservation and heritage management, there has been a shift in focus from individual monuments, with recent efforts encompassing the entire Walled City, Archaeological Parks and other heritage Conservation Zones delineated around traditional settlements such as Hazrat Nizamuddin. Earlier reports and the 2000 INTACH Listing have identified 26 proposed Conservation Areas or areas with a concentration of heritage resources in Delhi.

### **DDA 'Control Zones'**

The Zonal Development Plan prepared by the DDA for the Walled City (Part Zones A & C) , approved 1999, identifies 5 'control zones' as Conservation Areas, as well as urban design interest areas, protected monuments and other buildings for conservation, and also suggests the preparation of area by area 'urban renewal plans'.

### **Draft MPD - 2021 Provisions for Conservation**

The Draft MPD 2021, in its section 10 on Conservation of Built Heritage mentions 170 (sic) ASI protected monuments, as well as lists of heritage buildings published by the MCD, NDMC and the State Department of Archaeology.

The Draft MPD-2021 also identifies 6 Heritage Zones, including the entire Walled City of Shahjehanabad and three Archaeological Parks. It states that each local body / land owning agency should formulate 'Special Development Plans' for the conservation and improvement of listed heritage complexes and zones.

### **Necessity for a common heritage Database (Inventory of Heritage Resources)**

However, to date, there is still no comprehensive, reliable database, GIS or Cultural Resource Information System for heritage resources of Delhi, used by all the agencies concerned with heritage conservation, which distinguishes between heritage resources which are of global, national, city-level and local significance and which indicates their exact location and legal boundaries on maps to a scale appropriate for preparation and implementation of local area plans, including heritage management and regeneration plans.

## **7.2 INVENTORY OF HERITAGE RESOURCES OF DELHI**



### **Systematic process of identification and delineation of heritage resources**

One of the primary requirements for integration of the heritage resources into the city development process (as recognized in the Draft MPD 2021 as well as by agencies such as the MCD, ASI & GNCT Delhi Department of Archaeology ) is a systematic process of identification and delineation on

correct and updated maps (Master Plan Level/ Zonal Level / Area Level) of all heritage resources - components of heritage significance of Delhi ( sites, structures, monuments, conservation areas, precincts, historic urbanised villages and water management systems).

### Compilation and verification of inventories

This involves the compilation of inventories of heritage resources prepared by various agencies over the past 20 years, updating of that information, correlation of authentic statistical data and preparation of maps at appropriate scales which are adequate for formulation of comprehensive conservation and heritage management plans for the areas within which these heritage resources are located.

In the case of monuments, buildings and sites protected by the ASI and the GNCTD Department of Archaeology, it is further necessary to precisely demarcate the extent and exact legal boundaries of the designated Protected Area, as well as the properties within the Prohibited Area and the Regulated Area surrounding the monuments/ complexes of National or State Importance.

An inventory of the monuments protected by the ASI (151) and the GNCTD Department of Archaeology (20) is given in Appendix (1) together with a map indicating their location within Delhi. In addition heritage resources listed by other organizations and agencies are given, and indicated on the map.

### Distribution of Heritage resources in various zones

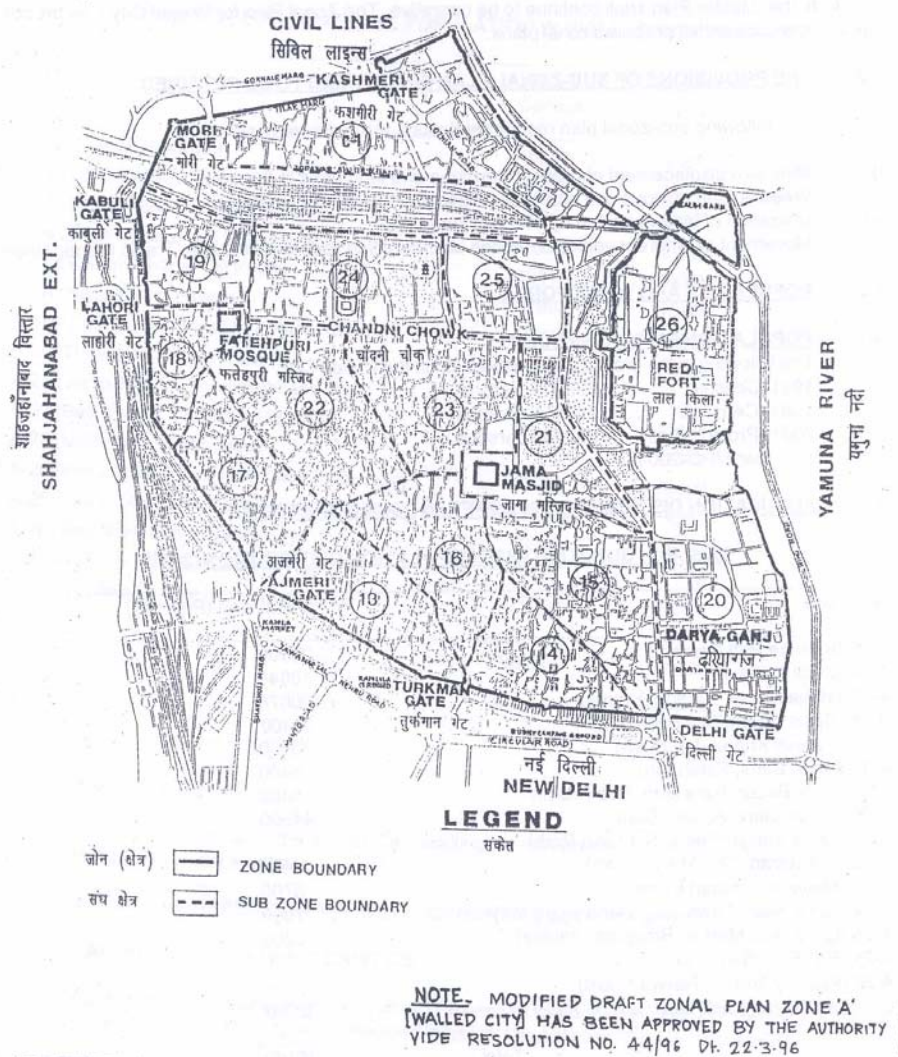
It is seen from an analysis of the distribution of the 1203 heritage resources (not including the 26 identified conservation areas) in the inventory compiled by INTACH (2000) that the historic Walled City of Shahjehanabad in Zone A has 231 identified heritage buildings (reduced from the 411 identified by Zafar Hasan's survey for the ASI in 1913). The DDA Zonal Development Plan for the Walled City (Part Zone A & Zone C) however has taken into account the heritage resources as per the earlier survey.

In the case of Zone B, 17 heritage buildings and complexes had been listed by INTACH in the 2000 Report, in Zone C 143 were listed, in Zone D (including the NDMC area) 304 historic buildings were listed, in Zone F 465 historic buildings were listed, while in Zone G 35 historic buildings were listed and in Zone H 8 buildings were listed.

INVENTORY	HERITAGE RESOURCES IN DDA ZONES							
	TOTAL	A	B	C	D NDMC	F	G	H
ASI	151 +4							
INTACH-HCC provisional INTACH-Report 2000	1203	207 231	15 17	103 143	79 304	338 465	29 35	4 8
GNCTD Arch.Dept.	20							
1911-1916 Survey	1317	411						

Within the Walled City as well as within historic traditional settlements and urban villages such as Hazrat Nizamuddin, Chiragh Delhi, Khirki, Mehrauli etc. which have been identified as Conservation Areas, in addition to the identified heritage resources, there are numerous vernacular residential structures, traditional havelis and other elements which contribute to the distinctive urban landscapes of sections of these areas.

Although the number of historic buildings in the rural and recently urbanized areas to the north and north-west is small, these zones contain extremely important heritage typologies such as the Shikargah at Jaunti village and the Minar and HathiKhana at Hastsal (both of the Shahjehani period), which also present valuable opportunities for linking conservation and provision of essential community amenities and infrastructure.



**DDA Zonal Development Plan of the Walled City of Shahjehanabad indicating boundaries of 15 Sub-Zones of Zone A and 1 Sub-Zone of Zone C**

## 7.3 WALLED CITY OF SHAHJEHANABAD & WALLED CITY EXTENSIONS

### 7.3.1 Development Pattern



Founded in 1639-1648 CE, the site chosen for Shahjehan's planned capital city was an elevated area overlooking the river Yamuna, near the existing fort of Salimgarh, and encompassing within it significant components of the earlier city of Firozabad. The great enclosure wall, 27 feet high, 12 feet thick and 3.8 miles long, constructed during the years 1651-1658, encompassed an area of 569 ha., with 10 large gates and numerous smaller ones located at the ends of the principal urban arteries, and supported a population of 60,000. Bhujla Pahari,

which was located near the centre of the walled city was used as the site for the Jama Masjid, with an area of lower ground between the Jama Masjid and the citadel, the Red Fort.

#### Significant heritage typologies and transformations

There were two main Bazaar thoroughfares - the Chandni Chowk from the Lahori Gate of the Fort to the Fatehpuri Masjid, and the Faiz Bazaar. Over a period of time, other specialized markets, urban gardens, canals, sarais, havelis, residential mohallas, kuchas, katras, for different crafts communities, 202 mosques of which 200 were built between 1639 and 1857, (including Begumi-Amiri and Mohalla mosques), dargahs, khanquahs and other religious structures were constructed, and the heritage resources of this period still characterize most areas of the walled city.

Changes were brought by the British in two phases - between 1803-1857 when the palaces of Dara Shikoh and Ali Mardan Khan in the Kasmere Gate Area were used for the Residency, military barracks and the magazine, and after 1857 when the railway was introduced into the city, clearing a wide area through the northern part of the city from east to west, and replacing the sarai of Jehanara Begum on Chandni Chowk by the Town Hall.

During the late 19<sup>th</sup> and early 20<sup>th</sup> centuries extensive construction and densification of the city took place, with disintegration of the traditional social ecology, increasing commercialization and associated congestion and degradation of the environment.

### 7.3.2 Existing Situation

According to the DDA Zonal plan, the population of the Walled City increased to saturation point in 1961, after which there has been large scale infill by commercial uses replacing residential uses and the total work force working in different sectors is estimated to be 4.0 lakhs. The Walled City comprises of 16 sub-



zones, 15 of which are part of Zone A and one sub-zone is part of Zone-C. The area of the sub-zones varies from 14.4 ha. to 76.6 ha (Refer Table below). The population of the walled city is gradually reducing, with a reduction of about 50,000 persons in the decade between 1981-91. This reduction in population has been attributed to a decrease in residential area, with some of the sub-zones having as low as 12% of the area under residential use.

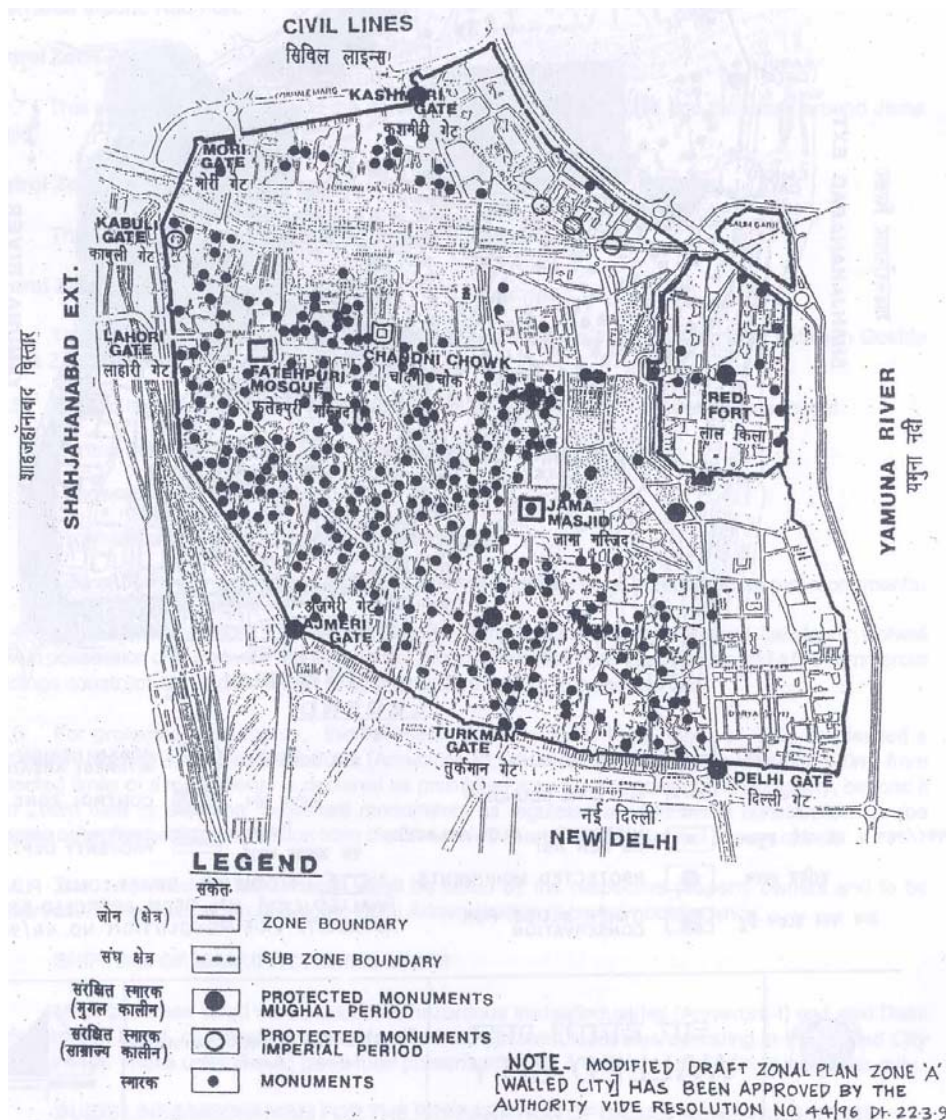
### Heritage Resources - Traditional housing and Conservation Areas

About 80% of the total housing stock is traditional housing (katras, kuchas), with some densely populated areas with net densities of about 4400 PPH. Commercial establishments have increased by 700% in two decades, with some noxious industries and hazardous trades existing within the densely built-up area. Different areas of the walled city have a dense concentration of various types of heritage resources, traditional housing and urbanscapes associated with important roads and mohallas where the traditional character still exists. These were identified in the ASI Survey of 1911-16 (411 historical monuments/ sites/ buildings) and later by INTACH.2000 (231 historical monuments/ sites/ buildings).

The Zonal Development Plan (1999) has identified 15 junctions, chowks, nodal areas and 17 streets, galis, bazaars and chattas which retain their traditional character as Control Zones, as well as 5 other control zones as Conservation Areas.

Sub Zone	Area (ha.)	Locality	Heritage Resources	Population 1991 Census	Population MPD-2001 Projected
A-13	27.1	Kucha Pati Ram	22 listed buildings + traditional buildings	38873	23100
A-14	23.9	Chitli Qabar	14 listed buildings + traditional buildings	38133	16040
A-15	37.9	Matia Mahal & Pataudi House	14 listed buildings + traditional buildings	43271	20670
A-16	27.8	Churi Walan, Sita Ram Bazaar	11 listed buildings + traditional buildings	41730	23400
A-17	28.3	Farrash Khana, Lal Kuan	21 listed buildings + traditional buildings	38323	20160
A-18	14.4	Naya Bans, Fatehpuri	10 listed buildings + traditional buildings	18740	9400
A-19	23.6	Tilak Bazaar, Baradari, Peeli Kothi	7 listed buildings + traditional buildings	12615	8800
A-20	52.5	Daryaganj, Ansari Road	21 listed buildings + traditional buildings	10091	44500
A-21	22.1	Jama Masjid, Netaji Subash Park	4 protected/ listed buildings and spaces+ traditional buildings	-	-
A-22	35.4	Ballimaran, Charkhey Walan	16 listed buildings + traditional buildings	41468	18390
A-23	35.9	Maliwara, Kinari Bazaar	27 significant listed buildings and spaces + traditional buildings	31498	5700
A-24	33.6	Katra Neel, Town	33 significant listed	8806	7800

Sub Zone	Area (ha.)	Locality	Heritage Resources	Population 1991 Census	Population MPD-2001 Projected
		Hall, Gandhi Ground	buildings and spaces + traditional bldgs.		
A-25	21.1	Lajpat Rai Market, Bhagirath Place	7 listed buildings + traditional buildings	4383	5200
A-26	76.7	Red Fort, SalimGarh Fort	ASI protected site of potential WH significance	4726	-
A-28	46.4	Railway Station, Railway Yard	Railway station and hotels to the south	798	-
C-1	62.3	Ram Bazaar, Kashmere Gate, GPO	23 listed/protected buildings + traditional buildings	21704	32000
				3,50,159	2,35,160



**DDA Zonal Development Plan for Walled City of Shahjahanabad indicating location of monuments identified by ASI 1911-16 Survey**

### 7.3.3 Priorities for Heritage Management in Shahjehanabad Walled City

#### Necessity for formulation of heritage management plans for heritage zones

- The necessity for conservation and heritage management within the Walled City area of Shahjehanabad has been recognized in the Zonal Development Plan to some extent (control zones for Conservation areas, streets and chowks/nodal points were identified), as well as in the draft MPD 2021 which designates the entire Walled City as one of the Conservation Areas of Delhi. However, the present boundaries of the planning sub-zones within the Zones A & C do not follow the traditional boundaries of the mohallas, bazaars and neighbourhoods, leading to situations where streets such as the Chandni Chowk fall into two zones. Rationalisation of the boundaries based on the heritage typologies, concentration of heritage resources, coherence of the area and issues related to land uses and community needs in the various areas is required in order to formulate the 'special development plans' for designated heritage zones.
- Detailed identification of the components of the traditional housing stock and individual historic havelis, katras, kuchas and mohallas, and demarcation on area level maps, together with an indication of their value as a heritage resource is required.
- A framework for integrated heritage management of the Red Fort and the Walled city of Shahjehanabad as a whole, which is linked with community development, regeneration, crafts development and potential cultural tourism activities is required.

#### Strategies linking infrastructure upgradation, appropriate adaptive reuse, provision of essential community facilities and economic regeneration - Area Level

- Infrastructure inadequacies have been identified to some extent in the Zonal Development Plan, but upgradation and infrastructure retro-fitting requirements which take into account the value of the heritage resources at the area level need to be identified. Water supply and sewerage connections should be compulsory, and lines will require augmentation. Social infrastructure requirements could be partially met by appropriate adaptive reuse and conservation of heritage properties.
- Although about 3,500 evacuee properties/ Katras (under the Custodian of Evacuee Property) have been mentioned as being controlled by the Slum Department in the Zonal Development Plan, it is observed that some of these properties of heritage value such as the Haveli Ahsanullah Khan at Hauz Qazi have been retrieved by their owners. The Zonal Development Plan suggests that in the 'action plans', 'redevelopment in the conservation manner i.e. property by property' be undertaken. Three categories of these properties have been identified, including Government Owned dangerous Katras/ evacuee properties, Government Owned other than dangerous Katras/ evacuee properties, Privately Owned Katras/ evacuee properties, for which different mechanisms are suggested. It is necessary to ensure that the heritage value of these properties is taken into account when deciding upon conservation priorities and appropriate courses of action for rehabilitation.

- Recent heritage management initiatives for landmark bank buildings
- Identification of mechanisms to ensure linkages between appropriate adaptive reuse and reutilization of selected heritage buildings for provision of community infrastructure, facilities and amenities for cultural tourism.<sup>7</sup>

## 7.4 HISTORIC URBAN VILLAGES

### 7.4.1 Development Pattern

'Urban Villages' are 'traditional rural settlements which have been changed and merged with urban areas' or villages which have been incorporated over time into the urban limits of the present city of Delhi. They are a basic feature of the present complex urban structure and include within their limits a large proportion of the heritage resources associated with the many earlier cities of Delhi, encompassing both vernacular residential and community structures, as well as religious buildings and historic monuments. Even among themselves, they display varied characteristics depending on their location, inhabitants, their historical role and relationship to the city.

The cultural, educational and economic significance of these villages is due to the fact that many of these villages include historical elements dating back at least 900 years, some are outstanding examples of the traditional village pattern, while others retain the spirit of a past way of life which has disappeared from other parts of the city. In addition, they are areas of immense use value as they served as reception areas for low income migrants and augmented the housing stock of the city.

#### Heritage Resources - Conservation Zones

The number of urban villages is currently 135, having increased from 47 in 1951. Out of these, urban villages such as Nizamuddin, Chiragh Delhi, Khirki, Sarai Shahji, Begumpur, Kalu Sarai, Kalkaji, Shaikh Sarai, Ardhchini, Saidulajaib, Mehrauli, Hauz Khas, Shahpur Jat, Tughlaquabad have a major concentration of heritage resources. Within these settlements, at the time of incorporation within the urban limits, the land earmarked for village settlements including land for houses and common needs of the villagers, encompassing the 'Abadi' area was shown in red ink and known as the 'Lal Dora'. This area, in the past, has been exempt from municipal byelaws and restrictions, leading to very high densities, incompatible land uses and the location of noxious and hazardous industries within the settlement. Most of these urban villages which have a concentration of heritage resources are included within the Conservation Zones identified by INTACH and are also on certain heritage tourism itineraries.

### 7.4.2 Development Requirements - Issues, potential and threats

---

• <sup>7</sup> For example, Educational institutions such as Senior Secondary schools are sufficient in number but deficient in space and historic derelict buildings could be used to provide facilities; area is deficient in health facilities, many of the existing historic buildings which already accommodate traditional dispensaries - these could be upgraded, in addition to proposed densification of the Engineering College area Railway land due to shifting of the goods yards.

Historic urban villages, with their distinctive settlement pattern, range of traditional residential typologies and havelis and heritage resources such as the vibrant religious and cultural complexes of the sufi Dargahs of Delhi in Nizamuddin, Chiragh Delhi, Mehrauli, Ardhchini etc. and a range of protected monuments, sites and remains of National Importance are threatened today by increasing over-densification, uncontrolled and inappropriate construction primarily to cater to the demand for low-income rental housing for migrants, encroachments and inappropriate uses. Construction of this type, detrimental to the environment of these historic urban villages due to increased infrastructural stresses, incompatible in both use and scale, encroaches upon and overpowers, almost engulfing the significant heritage resources and way of life of the traditional settlement with its great potential for heritage tourism.

#### 7.4.3 Strategies for economic regeneration, participatory conservation and environmental improvement

Locally based, site specific, participatory integrated conservation and management programmes for these heritage areas, with a major infrastructure upgradation and historic building rehabilitation component, are required. Possibilities for economic regeneration through comprehensive conservation of heritage resources, supporting and stimulating cottage industries and handicrafts need to be looked into, and programmes based on the linkages between poverty alleviation and holistic environmental improvement and conservation and rehabilitation efforts developed.

These detailed community based programmes need to be formulated with the objective of regeneration and conservation of these historic urban villages, focusing and building upon the contribution of these villages to the distinctive identity of the part of the city in which they are located, and should suggest specific strategies to utilise their potential as part of thematic heritage tourism circuits, and to ensure that revenue generated through heritage tourism is utilised for the environmental upgradation of the historic urban village and the benefit of the community.

### 7.5 HISTORIC RURAL VILLAGES



A number of historic villages, located in the rural areas, which still retain their traditional agriculture based functions and settlement patterns contain a number of significant heritage resources in the form of 'Shikargahs' or extensive Tughlaq and Mughal Period Hunting Palace complexes , water reservoirs etc. The conservation, provision of essential infrastructure and adaptive reuse of areas associated with these heritage complexes, such as the

Shikargah in Jaunti village could be of great potential for heritage tourism, provision of community facilities as well as generation and diversification of employment opportunities for the local community through conservation.

## **7.6 HISTORIC & TRADITIONAL WATER MANAGEMENT SYSTEMS**

Components of the historic & traditional water management systems of the city such as the bunds, sluices, reservoirs, 'baolis', tanks, village have been identified as still having the potential to supplement the city's water resources through water harvesting as well as playing a significant role in groundwater recharge in the part of the city in which they are located. These heritage resources, such as the Ugrasen's Baoli in Connaught Place, the Baoli in Nizamuddin, the Jharna and Hauz Shamsi in Mehrauli, the HauzKhas tank associated with the FirozShah Tughlaq's tomb etc., are vital community, functional, recreational and educational resources. Some of the larger reservoirs, such as the waterbody associated with the Shikargah or Hunting Palace at Jaunti; the Bund and the Baoli associated with Talkatora Garden; etc. are of ecological value and some have considerable potential for heritage tourism as part of a 'Rural Tourism' circuit. Most of these water bodies and components of the historic water management systems of Delhi are required to be conserved under a ruling of the High Court.

## **7.7 LEGAL FRAMEWORK - EXISTING LEGISLATION, DEVELOPMENT REGULATIONS AND HERITAGE MANAGEMENT POLICIES**

### **7.7.1 Centrally protected and State protected monuments, structures and sites:**

1. Ancient Monuments and Archaeological Sites and Remains Act, 1958 and the Ancient Monuments and Archaeological Sites and Remains Rules, 1959-amended 1997 to provide for Prohibited and Regulated Areas around monuments of National Importance.
2. Delhi Ancient Monuments and Archaeological Sites and Remains Act, 2004

### **7.7.2 Other provisions for conservation and heritage management**

1. Other related legislation, regulations, bye-laws and policies - Building byelaws 1993, amended vide clause 23 - Chapter on Conservation of Heritage Sites including Heritage Buildings, Heritage Precincts and Natural Feature Areas.
2. Delhi Urban Arts Commission Act
3. Waqf Act of 1995
4. Draft Master Plan for Delhi provisions for conservation of the built heritage, including Conservation Areas and Archaeological Parks
5. Area specific proposals for conservation guidelines by CPWD, NDMC and MCD

## **7.8 EMERGING TECHNICAL & MANAGEMENT ISSUES**

### **(i) Technical**

1. Loss of heritage resources and need for a Cultural Resource Information System to ensure coordinated conservation efforts.

The magnitude of the recent losses of the heritage resources of the city (12 of the 163 ASI protected monuments, buildings and remains of National Importance, and almost one third of the heritage buildings and structures of regional and state significance listed in the 1911-16 ASI survey have been demolished or lost - out of the 151+4 monuments currently protected by the ASI<sup>8</sup>, 14 are under encroachment and proceedings are on in the High Court to ensure that they are cleared) due to urbanisation and development pressures, requires the preparation of a comprehensive database and identification and demarcation of the location, extent, legal boundaries of heritage resources as well as the Prohibited and Regulated areas on maps in a comprehensive manner ( Cultural Resource Information System) to be utilised by all the agencies concerned with development ;

Among the conservation related objectives identified by the the Draft MPD 2021 for which close coordination and cooperation is required from agencies such as the ASI, GNCTD State Department of Archaeology, NDMC, MCD, Cantonment Board and DDA, two essential ones are related to:

- Maintaining and updating a heritage database, defining all applicable terms and
- Listing of Heritage Buildings based on appropriate criteria.

## **2. Strategies for utilisation of Heritage Tourism potential of cultural resources**

Planning for heritage tourism linked to the city's vast range of heritage resources for environmental and community benefits should be developed within an appropriate conservation and heritage management framework, with provision of adequate safeguards and according to the International Charters for Cultural Tourism;

Identification of thematic cultural tourism circuits within Delhi which could include 'Rural tourism', 'Pilgrim circuits' as well as programmes for 'Heritage festivals' linked with the heritage resources of the city and its traditional festivals and celebrations, and the identification and designation of a category of 'Heritage hotels' associated with certain typologies of heritage resources in Delhi.

This could be linked with the Draft MPD2021 objective of implementing programmes for education and awareness

**3. Strategies for Adaptive re-use, upgradation, and provision of infrastructure in Heritage Conservation Areas and Historic Urban Villages** should be developed within the heritage management framework;

**4. Preparation of Heritage management Plans & Detailed Conservation Plans** should be urgently undertaken for the identified heritage resources by qualified conservation professionals. This is linked with the Draft MPD 2021 objective of developing organizational capacity for heritage management.

---

<sup>8</sup> The total number of monuments was 175, later reduced to 163. Out of these, a number of monuments have been delisted and others recently notified. 8. of National Importance in the National Capital Territory of Delhi, under the administrative control of the Delhi Circle of the Archeological Survey of India, as entered in the original list

**5. Conservation guidelines and Special Development regulations** should be formulated for areas associated with protected monuments, sites and buildings as well as for other areas with a concentration of heritage resources;

All development plans for areas in close proximity to World Heritage Sites, even if they are beyond the official 100m Prohibited Area + 200m Regulated Area require a **process of impact assessment on the heritage**. This should be mandatory, so that long term and cumulative impacts are mitigated, valuable heritage resources are not lost but utilised for the benefit of the community and for improvement of the environment and quality of life in heritage areas, and visual corridors are also retained and not obstructed.

This is linked with the Draft MPD 2021 objective for preparation of guidelines for development, redevelopment, additions, alterations, repairs, renovations and reuse of heritage buildings

**6. Integration of certain heritage resources of Delhi with the proposed Greenways project** to strengthen traditional linkages between the cultural and natural resources of Delhi.

**(ii) Managerial**

1. Multiplicity of organizations and lack of effective, coordinated action.
2. Issues related to derelict/ encroached/ evacuee properties
3. Effective implementation of Heritage management Plans & Conservation Plans

The DUEIIP, 2001 had stated that the primary cultural heritage assets would be the responsibility of the ASI and the GNCTD Department of Archaeology, and that GNCTD Department of Archaeology had been identified in association with the DDA, MCD and NGO's as the executive agency for the formulation of an action plan to demonstrate the utilization of cultural heritage conservation as a catalyst for comprehensive community environmental upgrading and regeneration.

The primary objectives of this were envisaged as a process of 'community self - regeneration' through cultural heritage area conservation and rehabilitation. The project was intended to 'expand and accelerate conservation efforts, build and consolidate private-public partnerships (including the tourism industry), and use the rehabilitation process to alleviate poverty and mitigate negative environmental impacts'.

**(iii) Financial**

Currently, funds earmarked for conservation of heritage resources are woefully inadequate, and mechanisms are required whereby a small percentage of property tax, as well revenues generated from tourism could be utilized for restoration, comprehensive conservation and heritage management initiatives.

Mobilisation of adequate resources for effective conservation and heritage management requires to be linked with processes of economic regeneration.

(Possible models could include the Main Street programmes which were effective for revitalisation for small towns in the US)

- Incentives for conservation could be given in the following manner:
  - Financial - by direct grant to the owner of the heritage resource from the Central/State government/Heritage Organisations
  - Providing the building owner access to credit, and Tax relief or concessions to the building owner
  - Cross- subsidies and provisions for Cessed buildings
  - Incentives and mechanisms such as TDR for heritage buildings.
  - Direct action by the authorities through upgrading of infrastructure and through the acquisition, restoration and maintenance of buildings for provision of essential community facilities

Encouragement from the public authority through setting up of Building Centres for assisting locals in conservation and appropriate rehabilitation activities as well as formulation of community based heritage management plans in a participatory manner.

Delhi Government has proposed certain initiatives to encourage Public-Private Partnerships in the heritage conservation and management sector. There are proposals to involve Business organisations, N.G.Os, Residential Welfare Associations, Public Sector Undertakings and Government departments to maintain monuments under specific guidelines under the supervision of the Department of Archaeology.



MAP - 1

## APPENDIX-1

MONUMENTS, SITES & BUILDINGS OF NATIONAL IMPORTANCE PROTECTED BY  
THE ARCHEOLOGICAL SURVEY OF INDIA

DELISTED

WORLD HERITAGE SITES

ENCROACHED

Old/ New No.	Name of Monument	Location
1/ 43	Bastion, where a wall of Jahan panah meets the wall of Rai Pithora fort.	Adchini
2/ 2/ 44	Ramp and gateway of Rai Pithora's Fort	Adchini
3/ 45	Marble Tomb reputed to be that of Newab BahadurJawid Khan	Aliganj
4/ 12	Lal Bangla	Babarpur (Kaka Nagar)
5/ 10	Khair-ul-Manzil	Babarpur Bazipur (Kakanagar)
6/ 11	Kos Minar or Mughal Mile stone	Babarpur Bazipur (Kaka Nagar)
7/ 00	The Moti Gate of Shershah, Delhi	Babarpur Bazipur (Kaka Nagar)
8/ 47	Begampuri Masjid	Begampur
9/ 00	Phool Chadar aqueduct near Najafgarh Jhil aqueduct	Chaukri Mubarakabad
10/ 48	Lal Gumbad	Chirag Delhi
11/49	Tomb of Bahlol Lodi	-do-
12/01	Ajmeri Gate	Bazar Ajmeri Gate
13/ 13/00	Alipur Cemetery	Delhi-Alipur Camping group.
14/ 02	Ashoka'a pillar	Ferozabad(Ferozshah Kila or Vikram Nagar Colony)
15/ 00	Bara Khamba Cemetery	Imperial City
16/ 19	Chauburji	Ridge near Hindura Hospital
17/ 20	Eremo Cementry	Kishanaganj Railway Stn.
18/ 03	Delhi fort or Lal Qila, Naubat Khana, Diwan-i-am, Mumtaz Mahal' Rang Mahal, Baithak,Maseu Burj, diwan-i-Khas' Moti Masjid, sawan Bhadon ,Shah Burj, Hammam with all surrounding including the gardens, paths, terraces and water courses.	Red fort
19/ 04	Delhi Gate	Daryaganj
20/ 21	Enclosure containing the grave of Lt. Edwards and others, murdered in 1857.	North Ridge near flag Staff tower, Civil Lines.
21/ 50	Enclosure wall with Tomb of Najaf Khan	Safdarjang Fly over
22/ 22	Flag Staff Tower	400 yards North of Cheuburji Mosque
23/ 13	Jantar Mantar	Connaught place

Old/ New No.	Name of Monument	Location
24/ 37	Kashmeri Gate and portion of the City Wall on either side of the Kashmeri Gate on the side and on the other upto andiincluding the water Bastions at the Northern corner of the wall and also including the dith outside the City wall where this is exposed.	Kashmeri Gate
25/ 05	Kotla Ferozabad with the remaining walls, bastions and gateways and gardens, the old Mosque, and well and all other ruins buildings it contains.	Two furlangs east of jail and three furlangs due south of S.E. Corner of Shahjahanabad, Delhi.
26/ 06	Lal Darwaza, the northern gate of the outer walls of the Delhi of Shershah.	Three furlang due south of Delhi Gate,
27/ 23	Lothian Road Cemetery	Kashmeri Gate
28/ 24	The Mosque	Qudsia Garden
29/ 25	Mutiny telegraph Memorial	In front of Old Telegraph Building, Kashmeri Gate,
30/ 26	Nicholson (Or Kashmeri Gate) Cemetery	Kashmeri Gate
31/ 00	Nicholson statue and its platform and the surrounding gardens paths and enclosure wall.	Outside Kashmeri Gate
32/ 27	Old Baoli immediately to the west of Hindu Rao's House.	On the ridge, Delhi
33/ 28	The Old Entrance Gateway of the Garden.	Qudsia Delhi
34/ 29	The Pirghaib to the north and near Hindu Rao's House	On the ridge , Delhi
35/ 30	Portion of City wall near which Brij Jahn Nicholson was mortally Wounded on 14th Sept. , 1857.	On the ridge , Delhi
36/ 31	The Punjabi gate in the Roshanara bagh	Opposite Municipal Board school, Subji Mandi
37/ 51	Purana Quila (Inderpat) or Delhi With all its walls Arcades, gateways and Bastions, gardens, the Mosque of Sher Shah (Kila Kohna Masjid). The Sher Mandala and entrances to Subteranean passages.	Two miles south of the Delhi Gate of Shahjahanabad, Delhi
38/ 32	Rajpur (Mutiny cemetery)	Old Rajpur Cantonment, North Distt.
39/ 33	The remaining gateways of the old Magazira with their adjoining buildings.	The post office , Delhi
40/ 14	Sher Shah's gate with the adjoining curon walls and Bastions and the remains of the double line of structure to its front	Opposite Purana Qila immediately North-east of the Khairul Manazil Mosque
41/ 34	Site of Siege battery Known as the Sammy House Battery bearing the following Inscriptions Battery , Sammy house, Major Remington Tank, RA Commanding armament 89 pounds. To command ground near Mori Bastion.	300 Yards East of mutiny memorial
41/ 34, 42/ 34	Site of siege Battery with inscription.	East of the Hospital in

Old/ New No.	Name of Monument	Location
		police Line
43/ 34	Site of siege Battery with inscription	Compound of House No. 7 Court Road
44/ 34	Site of siege Battery with inscription.	Compound of Curzon House
45/ 34	Site of siege Battery with inscription.	In the garden near south west entrance to Delhi Club Ground
46/ 07	Sunehri Masjid near Delhi Fort	Delhi Fort
47/ 00	Tomb of Capt. Mac. Barnatt & others who fall in an attack on Kishanganj.	Kishan Ganj
48/ 08	Tomb of Ghaziuddin Khan,	Tughlaqabad
49/ 35	Tomb of Roshanara & Baradari	Sabzi Mandi
50/ 09	Tomb of Razia Begum in Mohalla Bulbuli Khana	Shahjahanabad
51/ 15	Tomb of Safdarjang (Mirza Muqim Mansur Ali Khan) with all the enclosure walls, gateways, gardens and the mosque on the eastern side of the garden.	Lodhi Road, New Delhi
52/ 36	Tripolia Gateways	Delhi-Karnal Road
53/ 16	Uggar Sain's Baoli	Near Jantar Mantar
54/ 52	Tomb of Darya Khan	Kidwai Nagar East
55/ 53	Baoli at Ghiaspur	Nizamuddin
56/ 54	Tomb of Mirza Muzaffer, Chota Batasha No. 153, Ghiaspur	Nizamuddin
57/ 55	Tomb of Amir Khusro, Ghiaspur	Nizamuddin
58/ 56	Tomb of Mirza Muzaffer, Bara Batasha No. 151 Ghiaspur	Nizamuddin
59/ 57	Tomb of Nizamuddin Aulia, Ghiaspur No. 197	Nizamuddin
60/ 58	Unknown tomb Ghiaspur 153,	Nizamuddin
61/ 59	i. The tomb of Ferozshah ii. Domed Building to the west of No.1 iii. Dalan between 1&2 iv. Domed Building & its court to the south of No. 3, v. Dalans and all ruined Buildings to the north of no. 1 and existing upto No.10 vi. Five Chhatris to the case of No. 1& No.5 vii. Old Gate to the north of No.6 viii. Three Chhatris to the north-west of No.7 ix. Ruined courtyard and its Dalans with the Domed building to the north-west to the No.8 x. Old wall running east from No.4 xi. 2.23 Acres of land surrounding the above monuments and bouded on the North by house of Chhange and Mehra Chand sons of Hansram and house of Uderam, son of Kusha South Ghairmunkan Resta East By village site belonging to village community house of Nots Zadar sons of Jai Singh Chhamar and field Nos. 338 & 331 belonging to Naider and others West By field no. 185 belonging to Udaram, son of Kusal Jat and field No. 186 belonging to Jagins and Sajawal Rajput, No. 195 Ghairmunkin Johar, common of Jats and Musalmans and filed no. 196, Ghairmunkin Pall.	Hauz Khas

Old/ New No.	Name of Monument	Location
62/ 60	Bag-i-Alam Gumbad with a Mosque	Humayunpur
63/ 61	Kali Gumti	Humayunpur (Hauz Khas)
64/ 62	Tofewala Gumbad	Humayunpur Deer Park (Hauz Khas)
65/ 63	Arab Sarai	Patti, Ghiapur in Hauz Inderpat
66/ 114	The Gate way of Arab Sarai facing North towards Purana Qila	Near Arab Sarai Village
67/ 113	The Gate way of Arab Sarai facing East towards the tomb of Humayun	Near Arab Sarai Village
68/ 115	Remainig Gateways of Arab Sarai and of Abadi-Bagh-Buhalima	Near Arab Sarai Village
69/ 64	Lakhar wal Gumbad (Tomb)	Inderpat Estate (Sunder Nursery), Near Delhi Public School, Mathura Road, Nizamuddin
70/ 65	Sunderwala Burj	Inderpat Estate (Sunder Nursery)
71/ 66	Sunderwala Mahal	Inderpat Estate (Sunder Nursery)
72/ 67	Bijay Mandal, neighbouring domes, buildings and dalan to north of Begumpur	In village Kalusarai (Sarvapriya Vihar)
73/ 68	Old Lodi Bridge with approaches	Near tomb of Sikander Lodi, Khairpur
74/ 69	Mosque with the dalans and courtyard and the Bara Gumbaj (the domed entracne to the mosque)	Khairpur
75/ 70	The tomb of Mohammed Shah known as Mubarak Khan- Ka-Gumbaz	Khairpur
76/ 71	Tomb of Sikander Lodi with its enclosure wall and bastions, gates & compound	Khairpur
77/ 72	Unknown tomb with blue tiles decoration known as Shisha Gumbad	Khairpur
78/ 73	Bandi or Poti ka Gumbad III-280	Kharera village between Hauz Khas and Qutab road
79/ 75	Biran-Ka-Gumbad-282	Kharera village between Hauz Khas and Qutab road
80/ 76	Biwi or Dadi-ka-Gumbad-281	Kharera village between Hauz Khas and Qutab road
81/ 77	Chor Minar No. 289 Vol III	Kharehra (Hauz Khas Enclave)
82/ 78	Choti Gumti	Kharehra village Green Park
83/ 79	Idgah of Kharehra No. 287, Vol III	Kharehra village Hauz Khas Enclave
84/ 80	Nili Mosque	Kharehra village Hauz Khas Enclave
85/ 81	Sakri Gumti-284	Kharehra village Green Park
86/ 82	Khirkee Masjid	Village Khirkee

Old/ New No.	Name of Monument	Location
87/ 83	Satpula-III -216	Village Khirkee
88/ 84	Tomb of Yusuf-Quttal	At Khirkee in field no.81 min, Property of Shamlat deh.
89/ 96	Jahaz Mahal	Mehrauli
90/ 94	Shamsid Tallab together with platform entrance gates.	Mehrauli
91/ 97	Moti Masjid	Mehrauli
92/ 98	Old Palace of Bahadur Shah II alias Lal Mahal in Mehrauli	Mehrauli
93/ 74	Bara Khamba-285	Kherera village tombs between Hauz Khas, Qutab raod
94/ 99	The Qutab Archaeological area as now fenced in, including the Mosque, Iron Pillar, Minar of Qutab-din, unfinished Minar, all colonnads, screen arches, tomb of Altmash, college, buildings of Aluddin, Tomb of Imam Zamin and all carved stoens in the above area with gardens, paths and water channels, and all gateways including the Alai-Darwaza , also all graves in the above area	Mehrauli
95/ 101	Tomb of Adam Khan (Rest House)	Mehrauli
96/ 100	Tomb and Mosque of Maulana Jamali Kamali	Mehrauli
97/ 102	Wall mosque	Mehrauli
98/ 104	Walls of Lal Kot and Rai Pithora's fort from Sohan Gate to Adam Khan's tomb including the ditch where there is an outer wall	Mehrauli Kh. No. 1783, 1765, 1766, 1767, 1770, 1772, 1773, 1798 & 1764
99/ 103	Walls of Lal Kot and Rai Pithora's fort at the point where they meet together	Near Jamali Kamali's Mosque Mehrauli Kh. No. 1754, Loddho Sarai Kh.No. 86,87
100/ 105	Wall of Rai Pithora's fort including gateways and bastions	Mehrauli
101/ 107	Gates and walls of Mubarakpur, Kotla in village Mubarakpur	village Mubarakpur, Kotla
102/ 106	Moth-ki-Masjid	Behind south extensnion Part II.
103/ 00	Inchla Wali Gunti	village Mubarakpur, Kotla
104/ 108	Kala Gumbad	village Mubarakpur, Kotla
105/ 112	Tombs of Bade-Khan, and Mubarakpur Kotla, Kotla	village Mubarakpur, Kotla
106/112	Tombs of Chote Khan, Mubarakpur	Kotla
107/ 111	Tomb of Mubarik in Mubarakpur, Kotla	village Mubarakpur, Kotla
108/ 109	Mosque attached to Mubarak shah Tomb	village Mubarakpur, Kotla
109/ 110	Tomb of Bhura Khan	village Mubarakpur, Kotla
110/ 141	Tin Burji Walla Gumbad	Mohammed pur village II, 304

Old/ New No.	Name of Monument	Location
111/ 142	Unnamed tomb	Mohammed pur village , 305
112/ 143	Baoli	Munika II. 318.
113/ 144	Munda Gumbad	Munika 302.
114/ 145	Unnamed Mosque	Munika 314.
115/ 146	Unnamed Tomb	Munika 313.
116/ 147	Unnamed Tomb	Munika 315.
117/ 148	Unnamed Tomb	Munika 316.
118/ 149	Unnamed Tomb	Munika 317.
119/ 00	i. Unnamed Mosque ii. Unnamed Tomb	Munika 321& Munika 322
120/ 150	Wajir pur- ki-Gumbad	Munika 312.
121/ 116	The Afsah-walla-ki-Masjid situated outside the west gate of Humayun's tomb with its dalans and paved court bounded on the east by Humayun's tomb on the west by Abadi Arab Sarai on the north by road and Khasra No. 252 and on the south by Abadi Arab Sarai	Nizammudin
122/ 117	Bara Khamba outside north entrance to shrine	Nizammudin
123/ 118	Bara Pulah bridge near Nizammudin	South of Nizammudin
124/ 119	Chausath Khamba and tomb of Mirza Nizammudin Aziz-ka-Kokaltash	Nizammudin
125/ 120	Grave of Jahanara Begum	Nizammudin
126/122	Grave of Mohammed Shah	Nizammudin
127/ 121	Grave of Mirza Jahangir	Nizammudin
128/ 123	Humayun's tomb, its platforms, garden, enclosure walls and gateways Khasra No. 258 bounded on the east by Khasra No. 180&181&244 of Miri Singh and on west by Kh. No. 268&253 on the north by Khasra No. 266, on the south by Kh No. 245 of Miri Singh & Kh. No. 248 & 249 of Sayyed Mohummad	Nizammudin
129/ 124	Nila Gumbad outside the south corner of the enclosure of Humayun's tomb (Kh. No. 243) bounded on the east by Kh. No. 182, on the west by Humayun's tomb, on the north by Kh. No. 181 & on the south by Kh. No. 244 of Miri Singh	Nizammudin
130/ 125	Nili Chhatri or Subz Burz .	Nizammudin East
131/ 126	Tomb of Afsar-wala immediately near to the south of Afsar-wala-ki-Masjid	Nizammudin
132/ 127	Tomb of Atgah Khan	Nizammudin
133/ 128	The tomb of Isa Khan with its surrounding enclosure walls and turrest garden gateways and mosque (Kh. No. 281 ) bounded on the east by Arab Sarai Kh. No.236 on the west by Kh. No. 283 graveyard of Piare Lal and K.No. 283 of Bddon on the north by Kh. No. 236 of Pandit Brij Vallabh and on the south by Arab Sarai Kh. No. 238.	Nizammudin
134/ 129	Tomb of Khan-i-Khanan	Nizammudin
135/ 00	Tomb with three domes near Rly.Station	Nizammudin
136/ 17	Sikargah Kushak-II -327	Old Kushak Village
137/ 38	Gateways of Badli-Ki-Sarai	Village Pipalthala
138/ 131	Tomb of Sheikh Kaburuddin also known as	Malviyanagar

Old/ New No.	Name of Monument	Location
	Rakabwala Gumbad in field no.84 min. situated at sarai Shah 31 property of Thoks Shahpur and Adhehini	
139/ 133	Ruined line of walls, bastions & gateways of siri Kh. No. 88, 265 &447 at village Shahpur Jat	Shahpur Jat
140/ 132	Internal buildings of Siri Mehammadi wali-Kh. No. 14 Shahpur Jat Bul-Bul-Ki-Kh. No. 256 Shahpur Jat Makhdum ki Kh. No. 255 Shahpur Jat Baradari Shahpur Jat Motiyan wala dome Shahpur Jat Thana wala Shahpur Jat	Shahpur Jat
141/ 134	Nai-ka-kot.	Tughlaqabad. Kotla
142/ 135	Tomb of Ghiyasuddin Tughlaqabad. walls and bastions, gates and cause way including the tomb of Dad Khan	Tughlaqabad.
143/ 136	Tomb of Mohammed Tughlaqabadshah	Badarpur Zail
144/ 139	Walls of old city of Tughlaqabad.	Badarpur Zail
145/ 138	Walls, gateways bastions and internal buildings of both inner and outer citadels of Tughlaqabad fort	Tughlaqabad.
146/ 137	Walls, gate and bastions of Adilabad (Mohammadbad) and causeway leading there to from Tughlaqabad.	Tughlaqabad.
147/ 42	The Tomb	Wazirabad
148/ 41	The mosque	Wazirabad
149/ 40	Neighbouring Bridge	Wazirabad
150	Mound known as Jaga Bai comprise in part of surve plot no. 167	Jamia nagar
151/ 46	Ashoka rock Edict	East of Kailash colony
152/ 85	Madhi Mosque	Ladho Sarai
153/ 86	Rajon-ki-Bain with Mosque and Chhatri	Ladho Sarai
154/ 87	Badun Gate	Ladho Sarai
155/ 88	Gateway of Lal kot	Ladho Sarai
156/ 89	Gateway of Rai Pithoria's fort	Ladho Sarai
157/ 91	Walls of Rai Pithora's fort and Jahan Panah at the point where they meet together	Hauz Rani abd Lado Sarai
158/ 140	Tomb of Sultan Ghari	Nalikpur Kohi
159/ 92	Baoli known as diving wall locally known as (Candak-ki-baoli)	Mehrauli
160/ 93	Enlosure containing the tomb of Shah Alam Bahadur Shah, Shah Alam to and Akbar Shah II	Mehrauli
161/ 94	Houz Shamsi with central red stone pavilion situated at Mehrauli in field No. 157-81, 1586-97, 1614 &1624	Mehrauli
162/ 95	Iron Pillar Hindu	Mehrauli
163/ 151	Ancient Mosque	Palam
164/ 39	Sheesh Mahal	Shalimar Garden Village Hyderpur
165/ 18	Ashokan Pillar	On the Ridge between Hindu Rao Hospital
166/ 130	Sarai Shahji	Malaviya Nagar
167/ 90, 167/ 90	Azim Khan Tomb	Lado Sarai

Old/ New No.	Name of Monument	Location
168/ 154	Mazar of Sheikh Muhammad Ibrahim Zauq	ChindBagh, Kadam Sherif, Paharganj, Delhi
169/ 03S	Fortification Wall Asad Burj, Water gate, Delhi Gate, Lahori Gate, Jahangiri Gate, Chhattra Bazar, Baoli	Red Fort, Delhi
170/ 152	Fortification walls, Gates, Bastions and Ancient Buildings of Salimgarh Fort	Bela Road
171/ 153	Portion of the City Wall of Shahajanabad	Ansari Road
172/ ---	Sat Narain Bhawan	Delhi Sadhora Khurd, Dina Nath Marg, Roshanara Road, New Delhi.
173/ 100	Balban Khan's Tomb & Jamli Kamali	Lado Sarai, Mehrauli, Delhi
174/---	Unknown Tomb in the vicinity of Jawahar Lal Nehru Stadium	Pragati Vihar, New Delhi
175/ ---	Mazar of Mirza Ghalib	Nizamuddin

**LIST OF ADDITIONAL MONUMENTS CONSIDERED FOR PROTECTION BY THE GNCTD DEPARTMENT OF ARCHAEOLOGY**

No.	Name of Monument	Location
1	Mutiny Memorial	Northern Ridge
2	Maqbara Paik	GTK Depot
3	Dara Shikoh Library	Kashmere Gate
4	Turkman Gate	
5	Baradari	Sadhana Enclave
6	Tomb	Near Lodhi Rd Flyover
7.	Zail	Bawana
8	Lodhi period Tomb	Katwaria Sarai
9.	Monuments	Delhi Golf Club, DDA Golf Club
10	Haveli of Mirza Ghalib	Gali Qasim Jan, Ballimaran

The following areas have been identified as CONSERVATION AREAS and ARCHAEOLOGICAL PARKS by the INTACH 2000 List:

1. Delhi University and Northern Ridge
2. Walled City of Shahjehanabad  
Heritage Conservation Zones as detailed above
3. Lutyen's Delhi including:  
Connaught Place  
Gole Market Area  
Barracks  
Lutyens Bungalow Zone and Safdarjang's Tomb, Lodhi Garden and Delhi Golf Club  
Central Vista
4. Firozabad - Firoz Shah Kotla
5. Purana Quila, Delhi Zoo and Sundar Nursery
6. Hazrat Nizamuddin, Humayun's Tomb Complex World Heritage Site and Barapullah

7. Qutb Complex World Heritage Site and Mehrauli Area
8. Vijay Mandal - Begumpur - Sarai Shahji - Lal Gumbad area
9. Hauz Khas - Deer Park
10. Chiragh Delhi
11. Tughlaquabad - Adilabad - Nai ka Kot
12. Delhi Cantonment Area.
13. Mehrauli Archaeological Park
14. Sultan Garhi Archaeological Park
15. Tughlaquabad Archaeological Park



## APPENDIX-2

## Published List of Heritage Buildings in the MCD Areas

## Zone - A, Walled City

S. No.	Buildings	Location
1.	Idgah	West of Paharganj
2.	Lady Reading Health School	Sadar Bazar
3.	Dispensary Lady Reading Health School	Sadar Bazar
4.	Outer gateway Qila Qadam Sharief	Nabi Karim
5.	Inner gateway Qila Qadam Sharief	Nabi Karim
6.	Mosque Qila Qadam Sharief	Qila Qadam Sharief
7.	Gateway of Qadam Sharief Shrine	Nabi Karim
8.	Qadam Sharief Shrine	Nabi Karim
9.	Firoz Shah Mosque	Nabi Karim
10.	Kunwari Begam Ka Burj	Qadam Sharief Nabi Karim
11.	Enclosures walls Qila Qadam Sharief	Qadam Sharief Nabi Karim
12.	Tomb	Tail Mill Road, Ram Nagar
13.	Hari Masjid	Chuna Mandi Paharganj
14.	Mosque	Chitra Gupta Road Paharganj
15.	Chitra Gupta Temple	Paharganj
16.	Haveli	Opp. Hare Kishan Guest House Paharganj
17.	Mosque	116, Main Bazar Road, Paharganj
18.	Municipal Corporation Primary School	Main Bazar Road, Paharganj
19.	Residence	110, Gali Krishna Paharganj
20.	Residence	104, Gali Krishna Paharganj
21.	Tomb	Qutab Road
22.	Mosque / Imambara	Qutab Road
23.	Shivalaya	New Delhi Rail Station
24.	Mosque	New Delhi Rail Station
25.	Police Station	Sadar Bazar
26.	Balika Chaman	New Delhi Rail Station
27.	Northern Railway Rest House	Connaught Place
28.	Sarhindi Masjid	Lahori Gate
29.	Gular Wali Masjid	Fatehpuri
30.	Ghazi-ud-Din's Mosque	Fatehpuri
31.	Muhtasib's Mosque	Fatehpuri
32.	Gateway	Tilak Bazar, Fatehpuri
33.	Masjid Ramzan Shah	Fatehpuri
34.	Haveli	Bazar Naya Bans, Fatehpuri
35.	Durga Mandir Shivalya	Fatehpuri
36.	Hauzwali Masjid	Naya Bans, Fatehpuri
37.	Tahawwur Khan's Mosque	Naya Bans, Fatehpuri
38.	Residnce	306, Kuncha Sanjogiram, Naya Bans, Fatehpuri
39.	Fatepuri Masjid	Chandni Chowk
40.	St. Stephens Church	Chandni Chowk
41.	Bhowani Shankar Ki Kacheri	Fatehpuri, Chandni Chowk
42.	Dharamshala Rai Sahib Lala Laxmi Narayan	Church Mission Road, Fatehpuri
43.	Bhairav Mandir	Chandni Chowk
44.	Municipal Corporation Primary Girls School	Kuncha Ghansiram, Chandni Chowk
45.	Gateway	322, Kuncha Ghansiram, Chandni Chowk
46.	Gateway	154, Kuncha Ghansiram, Chandni Chowk

S. No.	Buildings	Location
47.	Namak Haram Ki Haveli	Kuncha Ghansiram, Chandni Chowk
48.	Namak Haram Ki Haveli	316, Kuncha Ghansiram, Chandni Chowk
49.	Gateway	759, Katra Neel, Chandni Chowk
50.	Shivalya Kunniji Maharaj	793, Katra Neel, Chandni Chowk
51.	Shivalaya	515, Katra Neel, Chandni Chowk
52.	Mankchanda & Visvesvaranath's Shivalya	577, Katra Neel, Chandni Chowk
53.	Bada Shivalya	701, Katra Neel, Chandni Chowk
54.	Residence	574, Katra Neel, Chandni Chowk
55.	Shivalya Ghanteshwar Mahadev	598, Katra Neel, Chandni Chowk
56.	Residence	575, Katra Neel, Chandni Chowk
57.	Residence	596, Katra Neel, Chandni Chowk
58.	Dhumimal's Shivalya	602, Ghanteshwara Mahadev, Katra Neel, Chandni Chowk
59.	Residence	649, Katra Neel, Chandni Chowk
60.	Pandit Hari Ram Ji ka Shivalya	689, Katra Neel, Chandni Chowk
61.	Dharamshala	Bagh Diwar, Fatehpuri
62.	Temple School	Bagh Diwar, Fatehpuri
63.	Residence	508, Haveli Haider Quli, Chandni Chowk
64.	Haveli	507, Haveli Haider Quli, Chandni Chowk
65.	Residence	509, Haveli Haider Quli, Chandni Chowk
66.	Residence	499, Haveli Haider Quli, Chandni Chowk
67.	ANZ Grindlays Building	534, Chandni Chowk
68.	Union Bank of India Building	628, Chandni Chowk
69.	Oriental Bank of Commerce Building	681, Chandni Chowk
70.	Gateway to Katra Neel	Katra Neel Chandni Chowk
71.	Lala Chuna Mal's Haveli	Katra Neel Chandni Chowk
72.	Mirza Galib's House	2298, Gali Qasim Jan, Billimaran, Chandni Chowk
73.	Mirza Galib's In-Law's House	Billimaran
74.	Mahadev Mandir	S. P. Mukherjee Marg
75.	Old Delhi Railway Station	S. P. Mukherjee Marg
76.	Police Station	Chandni Chowk
77.	Punjab National Bank Building	458, Katra Mohan, Chandni Chowk
78.	MCD Office	Kucha Bagh, Chandni Chowk
79.	Hakim Mihr Ali Shah's Mosque	Gali Kucha Bagh, Chandni Chowk
80.	Sunehri Masjid	Chandni Chowk
81.	North Brook Fountain	Chandni Chowk
82.	Gurudwara Sis Ganj	Chandni Chowk
83.	Central Baptist Church	Chandni Chowk
84.	Gujrati Temple	1739, Dariba Kalan
85.	Hardayal Municipal Public Library	Gandhi Ground, Chandni Chowk
86.	Gateway	2255, Kaudiya Pul, Chandni Chowk
87.	Bhagirath Place	Chandni Chowk
88.	Fort View Hotel	Chandni Chowk
89.	St. Mary's Church	S. P. Mukherjee Marg
90.	Gateway of Zeenat Mahal	Lal Kuan
91.	Office Block	Bazar Lal Kuan
92.	Gateway	Bazar Lal Kuan
93.	Gateway	Farash Khana Off Bazar Lal Kuan
94.	Yogmaya Mandir	Kuncha Sanjogiram Bazar, Naya Bazar, Naya Bazar

S. No.	Buildings	Location
95.	MCD Dispensary	Lal Kuan
96.	Residence	Mohalla Roadgran, Lal Kuan
97.	Graves enclosure of Nawan Iradtmand Khan & Nawab Masayar Khan	Mohalla Roadgran, Lal Kuan
98.	Gateway	Bazar Sikriwalan, Fatehpuri
99.	Sikriwalans Mosque	Bazar Sikriwalan, Hauz Quazi
100.	Masjit Mubarak Begam	Bazar Sikriwalan, Hauz Quazi
101.	Houz Qazi Mosque	Hauz Quazi Chowk, Fatehpuri
102.	Gateway	Gali Qasim Jan, Fatehpuri
103.	Residence	2168, Gali Qasim Jan, Billimaran, Chandni Chowk
104.	Haveli	2160, Ahata Kale Saheb, Billimaran, Chandni Chowk
105.	Hindustani Dawakhana	Billimaran, Chandni Chowk
106.	Gateway	3639, Chawari Bazar
107.	Shri Digambar Jain Naya Mandir	Fatehpuri
108.	Anand Aushdhlaya	Billimaran, Chandni Chowk
109.	Shri Agawal Digambar Jain Panchayati Mandir	Fatehpuri
110.	Residence	2293, Dharampura, Fatehpuri
111.	Residence	2218, Dharampura, Fatehpuri
112.	Shri Digambar Jain Maru Mandir	Fatehpuri
113.	Prakash Nursery School	Dharampura, Fatehpuri
114.	Commercial-cum-Residential Building	Fatehpuri
115.	Residence	2942, Katra Kushal Rai, Kinari Bazar, Chandini Chowk
116.	Residence	1961, Katra Kushal Rai, Kinari Bazar, Chandni Chowk
117.	Ram Nath Inder Devi trust	Kinari Bazar, Chandni Chowk
118.	Jain Temple	Kinari Bazar, Chandni Chowk
119.	Naugharana	Kinari Bazar, Chandni Chowk
120.	Residence	West end of Kinari Bazar, Chandni Chowk
121.	Nawab Sahib's Mosque	Kinari Bazar, Chandni Chowk
122.	Gateway	Near Panchayti Jain Mandir
123.	Residence	Dariba Kalan, Chandni Chowk
124.	Jain Temple	1541, Dariba Kalan, Chandni Chowk
125.	Jain Temple	1513, Dariba Kalan, Chandni Chowk
126.	Gate to Kucha-I-Ustad Hamid	Kishan Gali Jama Masjid
127.	Indraprastha Hindu Girls Senior Secondary School	Jama Masjid
128.	Lal Mandir	Chandni Chowk
129.	Kasturba Janana Hospital	Dariyaganj
130.	Chatta Agha Jan Masjid	Dariyaganj
131.	Bridge Near Lahori Gate, Red Fort	Red Fort
132.	Baoli	158, Red Fort
133.	Army Barracks	Red Fort
134.	Mosque of gaziuddin Khan	Ajmeri Gate
135.	Anglo-Arbic Public School	Ajmeri Gate
136.	Rehmani Masjid	Ajmeri Gate
137.	Commercial Building	Ajmeri Gate
138.	Residence	4642-4649, Ajmeri Gate
139.	MCD Primary Boys School	290-295, Ajmeri Gate
140.	Residence	4110-4141, Gali Shah Tara, Ajmeri Gate
141.	Guler Wali Masjid	Kuncha-I-Shah, Tara, Ajmeri Gate

S. No.	Buildings	Location
142.	Unchi Masjid	Kuncha-I-Shah, Tara, Ajmeri Gate
143.	Masjid	Kuncha-I-Shah, Tara, Ajmeri Gate
144.	Residence	4346, Kuncha-I-Pandit, Ajmeri Gate
145.	Residence	504, Kuncha Pati Ram, Ram Bazar Sitaram
146.	Nav Jyoti Public School	939, Kuncha Pati Ram Bazar Sitaram
147.	Jain Mandir	908, Kuncha Pati Ram, Near Hauz Qazi
148.	Residence	901, Kuncha Pati Ram, Bazar Sitaram
149.	Residence	908, Kuncha Pati Ram, Near Hauz Qazi
150.	Residence	834, Mohalla Imli, Bazar Sitaram
151.	Holy trinity Church	Turkman Gate
152.	Badi Masjid	Turkman Gate
153.	Telion Ka Phatak	Turkman Gate
154.	Kalan Masjid	Turkman Gate
155.	Lal Darwaza	Bazar Sita Ram
156.	L. Madan Mashal Lal Ayurvedic Charitable Dispensary	Bazar Sita Ram
157.	Haveli	2549, Churiwalan, Bazar Sita Ram
158.	Municipal Corporation Ayurvedic Dispensary	1424, Bazar Sita Ram
159.	Haksar Haveli	Bazar Sita Ram
160.	Bhartiya Bal Sadan Society	Bazar Sita Ram
161.	Dharamshala Lala Pyare Lal Madho Ram	Bazar Sita Ram
162.	Amrudwali Mosque	Bazar Sita Ram
163.	Residence	2837, Rehman Building, Bazar Sita Ram
164.	Anjuman Masjid	Bazar Sita Ram, Chandni Chowk
165.	Tomb of Shah Turkman	Mohalla Qabrutan, Turkman Gate
166.	Tomb Raziya Sultan	Bulbuli Khana, Turkman Gate
167.	Mosque	Bazar MatMatya Mahal, Near Jama Masjid
168.	Mosque Shah Gulam Ali	Kuncha Mir Hashim, Tyrkman Gate
169.	Dargah Shah Gulam Ali	Kuncha Mir Hashim, Tyrkman Gate
170.	Residence	3460, Netaji Subhash Marg Daryaganj
171.	Sunehri Masjid	West of Netaji Subhash Marg Daryaganj
172.	Shri Digambar Jain Mandir	Delhi Gate
173.	Masjid Saiwali	Kuncha Chetan, Daryaganj
174.	Jain Temple & School	Daryaganj
175.	Hotel Moti Mahal	Netaji Sibhash Marg, Daryaganj
176.	Residence and Commercial Building	4, Netaji Sibhash Marg, Daryaganj
177.	Commercial Street	8-14, Netaji Sibhash Marg, Daryaganj
178.	Residence and Commercial Building	15-16, Netaji Sibhash Marg, Daryaganj
179.	Commercial Street	19-23, Netaji Sibhash Marg, Daryaganj
180.	Street with 14 Buildings	26-40, Netaji Sibhash Marg, Daryaganj
181.	Dargah Shah Shabir Baksh	5051, Netaji Sibhash Marg, Daryaganj
182.	Masjid Beriwali	5052, Netaji Sibhash Marg, Daryaganj
183.	Police Station	Daryaganj
184.	Residence, DCP Central	Daryaganj
185.	H.M. D.A.V Middle School	Daryaganj
186.	Shroff Eye Hospital	Daryaganj
187.	Hindi Park Housing Area	Hindi Park, Daryaganj
188.	Mosque	Hindi Park, Daryaganj
189.	City Wall South Darya Ganj	Daryaganj
190.	Mortello Tower	Daryaganj

S. No.	Buildings	Location
191.	Residence	Ansari Road, Daryaganj
192.	Residence, Dr. Ansari House	Ansari Road, Daryaganj
193.	Phatak Habsh Khan	Tilak Bazar, Fatehpuri
194.	Gateway	Billimaran, Fatehpuri
195.	Allahbad Bank Building	Chandni Chowk
196.	Town Hall	Chandni Chowk
197.	Company Bagh	North of Town Hall
198.	Gateway to Katra Nawab	Chandni Chowk
199.	State Bank of India	Chandni Chowk
200.	Residence	1222, Chandni Chowk
201.	Mahabir Jain Bhawan	1417, Chandni Chowk
202.	Haveli of Ahsanullah Khan	Bazar Sikriwalan, Off Lal Kuan
203.	Residence	5012, Phatak Bans, Lal Kuan
204.	Residence	5051, Bazar Sikriwalan
205.	Lal Kuan	Bazar Lal Kuan
206.	Residence	962, Kuncha Pati Ram, Bazar Sita Ram
207.	Residence	505, Kuncha Pati Ram, Bazar Sita Ram

#### Zone - B, Karol Bagh

S. No.	Buildings	Location
1.	Shikargah	Jonti village, Kanjhaola
2.	Haveli	Jonti village, Kanjhaola
3.	Well	Jonti village, Kanjhaola
4.	Temple	Jonti village, Kanjhaola
5.	Mukhal Tank	Kanjhaola
6.	Shivalya	Jonti village, Kanjhaola
7.	Milestone / Memorial	Tikri Border, Rohtak Road
8.	Ramjas S. S. School	Anand Parbat
9.	Tibbia College	New Rohtak Road
10.	Residence	New Rohtak Road Opp. Tibbia College
11.	Lal Masjid	Northern end of Faiz Road Karon Bagh
12.	Bari Masjid	Bara Hindu Rao
13.	MCD Co-Ed School	Rani Jhansi Road, Bara Hindu Rao
14.	MCD Dispensary	Bara Hindu Rao
15.	Shidion Ki Masjid	Karol Bagh

#### Zone - C, Civil Lines

S. No.	Buildings	Location
1.	Tank	Kuraini Village, Narela
2.	Wall Mosque	Kuraini Village, Narela
3.	Memorial	Azadpur Market, G. T. Road
4.	Coronation Memorial	Kingsway Camp
5.	Coronation Bank	Kingsway Camp
6.	Embankment	Majnu Ka Tila
7.	Ammunition Store	Mall Road, Civil Lines
8.	Ammunition Store	Mall Road, Civil Lines
9.	Ammunition Store	Brig. S. K. Majumdar Marg, Mall Road, Civil Lines
10.	Colonial Building, Majumdar Marg	Engineers Office, Brig. S. K. Mall Road, Civil Lines
11.	Pathan Ki Masjid	Mall Road, Civil Lines
12.	Mosque	G. T. Road, Opp. State Bank Colony,

S. No.	Buildings	Location
		Delhi-7
13.	Gateway of Mahaldhar Khan's Garden	G. T. Road
14.	Gateway	G. T. Road
15.	Faculty of Arts	Delhi University
16.	Delhi University Office	Delhi University
17.	Gwyer Hall	Delhi University
18.	St. Stephen' s College	Delhi University
19.	Chapel	St. Stephen College
20.	Principal's Residence	St. Stephen College
21.	Guard House	Hindu College
22.	Old Secretariat	Civil Line
23.	I. P. College for Woman	Civil Line
24.	Defence Science Centre	Ring Road, Vidha Sabha
25.	National Institute of Communicable Diseases	Civil Line
26.	Meena Devi Jindal Medical Institute and research centre	Civil Line
27.	Sant Parmanand Hospital	Civil Line
28.	Mosque of Shah Wajid	Roshanara Garden
29.	MCD Primary School	Roshanara Garden
30.	Residential Building	Roshanara Garden
31.	Dharamshala	Sabzi Mandi
32.	MCD Primary School	Roshanara Road
33.	Hindu Rao Hospital	Civil Line
34.	Methodist Church	Tis Hazari
35.	Queen Mary's School	Tis Hazari
36.	Principal's Residence	Tis Hazari
37.	Mosque	Tis Hazari
38.	St. Stephen's Hospital	Tis Hazari
39.	St. Stephen's Hospital Chapel	Tis Hazari
40.	Residence	10, Under Hill Road, Civil Line
41.	Residence	8, Under Hill Road, Civil Line
42.	Teacher Hostel	Rajniwas Marg, Civil Line
43.	B. M. Ganga Girls School	Rajniwas Marg, Civil Line
44.	Residence	19, Rajniwas Marg, Civil Line
45.	Chapel	19, Rajniwas Marg, Civil Line
46.	Delhi United Christian Sr. Sec. School	Civil Line
47.	Paulas Sadan	Civil Line
48.	St. Xavier's School	Civil Line
49.	Butler Memorial Girls School	Boulevard Road
50.	Residence	Boulevard Road
51.	Residence	North East of Stephen Hospital, Boulevard Road
52.	St. Stephen's Community Centre	Rajpur Road
53.	St. Anne's School	Rajpur Road
54.	Residence	Court Road, Rajpur Road
55.	Cambridge Brotherhood	Court Lane, Civil Line
56.	Hotel Oberoi Medians	Civil Line
57.	Exchange Store	Civil Line
58.	Residence	17, Sham Nath Marg
59.	Canal Rest House	Qudsia Bagh
60.	Maharaja Agrasen Park	Boulevard Road
61.	Shia Masjid	Mori Gate
62.	Suiwali Masjid	Mori Gate
63.	Gulam Nabi's Mosque	Mori Gate
64.	Burhya's Mosque	Mori Gate
65.	Gulerwali Masjid	Ram Bazar

S. No.	Buildings	Location
66.	Hamilton Road School	Mori Gate
67.	James Skinner's House	Kashmere Gate
68.	Dargah Panja Sharif	Kashmere Gate
69.	Badrudin's Grave	Kashmere Gate
70.	Residence	Chotta Bazar, Kashmere Gate
71.	Bengali Club	Kashmere Gate
72.	Kashmere Gate Market	Kashmere Gate
73.	NCC Office	Kashmere Gate
74.	Residence	Lal Sultan Singh Estate, Kashmere Gate
75.	School	Kashmere Gate
76.	Lal Masjid	Kashmere Gate
77.	Colonnaded Building	MCD Office, Kashmere Gate
78.	Circular Baradari	MCD Office, Kashmere Gate
79.	Madarsaa Amima Islama Arbad	Bara Bazar, Kashmere Gate
80.	Ayurvedic Dispensary	Kashmere Gate
81.	Office of the Election Commission	Kashmere Gate
82.	Hamid Ali Khan's Mosque	Kashmere Gate
83.	Kucheri Court for Traffic Offences	Kashmere Gate
84.	Water Bastion	ISBT, Kashmere Gate
85.	NCC Office	Traffic Court, Kashmere Gate
86.	Gallows Bastion	Kashmere Gate
87.	Office of Northern Railways	Kashmere Gate
88.	St. James Church	Kashmere Gate
89.	St. James Annexe	Kashmere Gate
90.	Skinner Family's Cemetery	Kashmere Gate
91.	Delhi Collage of Engineering	Kashmere Gate
92.	Archeological Museum	Kashmere Gate
93.	Delhi Institute of Technology	Kashmere Gate
94.	Commemorative Column	Lothian Road, Near Post Office
95.	Post Office	Kashmere Gate
96.	Nigam Bodh Ghat	Kashmere Gate
97.	Northern Railway Officers Rest House	Mukherjee Road
98.	Lothian Bridge	Mukherjee Road
99.	Nili Chhatri Temple	Yamuna Bazar
100.	Jail	Salimgarh Fort
101.	Museum	Salimgarh Fort
102.	Ammunition Rooms	Salimgarh Fort
103.	Market	Club Road off Boulevard Road

## Zone - D, New Delhi

S. No.	Buildings	Location
1.	Lok Nayak Jai Prakash Narayan Hospital	Jawahar Lal Nehru Marg
2.	Lok Nayak Hospital Administrative Block	Jawahar Lal Nehru Marg
3.	Mosque Mehndiyan	Near Mulana Azad Medical Collage
4.	Nursery Mosque	North Mulana Azad Medical Collage
5.	Chaunsath Khamba	West of Mulana Azad Medical Collage
6.	Dargah	West of Mulana Azad Medical Collage
7.	Enclosure	West of Mulana Azad Medical Collage
8.	Memorial	Mulana Azad Medical Collage
9.	Jamiat Ulama Hind Masjid	Bahadur Shah Zafar Marg
10.	Tomb of Shiekh Muhammad Sahib	South of Vikas Marg
11.	Mosque	South of Vikas Marg (DDA)
12.	Matka Pir	Mathura Road South West Corner of

S. No.	Buildings	Location
		Pragati Maidan
13.	Hammam	Purana Quila, Mathura Road
14.	Tomb	Delhi Zoo, Mathura Road
15.	Azimganj Sarai	National Zoological Park, Sundar Nagar
16.	Mosque	Lal Bahadur Shastri Marg
17.	Do Sariya Gumbad	Nizamuddin Village
18.	Tomb	Nizamuddin Village
19.	Gateway	West of Nizamuddin Village
20.	Gateway	Nizamuddin Village
21.	Khan-E-Dauran Khan's Mosque	Nizamuddin Village
22.	Tomb	Nizamuddin Village
23.	Northern Gateway of Dargah Complex	Nizamuddin
24.	Tomb	North West Corner of B Nizamuddin Village
25.	Chini Ka Burj	Nizamuddin Village
26.	Tomb of Bai Kodaldai	Nizamuddin Village
27.	Arcade Building	Nizamuddin Village
28.	Gateway to Inner Enclosure of Dargah	Nizamuddin Village
29.	Dalan of Itqad Khan	Nizamuddin Village
30.	Enclosure of Nawab Mustafa Khan	Nizamuddin Village
31.	Majlis Khans	Nizamuddin
32.	Jamaat Khana Mosque	Nizamuddin
33.	Tomb	Dargah Complex, Nizamuddin
34.	Dalan of Mirdha Ikran	Dargah Complex, Nizamuddin
35.	Langar Khana	Dargah Complex, Nizamuddin
36.	Eastern Gateway of Dargah	Dargah Complex, Nizamuddin
37.	Gateway of the House of Mirza Jahangir	Dargah Complex, Nizamuddin
38.	Residential	Nizamuddin Village
39.	Gateway of Leading to the tomb of Atgan Khan	Nizamuddin Village
40.	Dalans	Argah Khan's Tomb Complex
41.	Bari Ka Gumbad	East of Argah Khan's Tomb Complex
42.	Gateway	On the Main Entry from mathura Road, Nizamuddin Village
43.	Well	East of Chaunsath Khamba, Nizamuddin
44.	Gateway	North West Chaunsath Khamba
45.	Mirza Galib's Tomb	Nizamuddin Village
46.	Kali Masjid	Nizamuddin Village
47.	Gateway of Inner Kot	Nizamuddin Village
48.	Bastion of Inner Kot	Nizamuddin Village
49.	Tomb of Khan-I-Jahan Tilagani	Nizamuddin Village
50.	Wall of Inner Kot	Nizamuddin Village
51.	Shiv Mandir	G-Block Nizamuddin West
52.	Chakarwali Masjid	At the Inter Section of Lodi Road and Mathura Road
53.	Tomb	South of DPS Mathura Road
54.	Wall Mosque	South of DPS Mathura Road
55.	Well	Humayun's Tomb Complex
56.	Well	Sunder Nursery Nizamuddin
57.	Mosque	Sunder Nursery Nizamuddin
58.	Tomb	Northern Side of Humayun's Tomb
59.	Grave Platform	North Side of Humayun's Tomb
60.	Chilla Nizamuddin	North Side of Humayun's Tomb
61.	Tomb of Sayyid Yasin	Mathura Road, Nizamuddin

S. No.	Buildings	Location
62.	Gateway	Nizamuddin East, Mathura Road
63.	Western Gateway	Kotla Mubarakpur, South Ext.
64.	Residence	Kotla Mubarakpur, South Ext.
65.	Baoli & Well	North of Mubarak Shah's Tomb Kotla Mubarakpur, South Ext.
66.	South Gate of Kotla Mubarakpur	Mubarak Shah's Tomb Kotla Mubarakpur, South Ext.
67.	Gumti	South of Caupal, Village Kotla Mubarakpur
68.	Bridge	North West Edge of Kotla Mubarakpur
69.	St. Paul Cathedral	Hospital Marg, Bhogal
70.	Mosque	Masjid Marg, Bhogal
71.	MCD Office	Jal Vihar, Shiv Mandir Marg, Lajpat Nagar
72.	Shivalaya	Jal Vihar, Shiv Mandir Marg, Lajpat Nagar
73.	Gateway of Temple	Kilokari Village
74.	Domed Building	Kilokari Village
75.	Tomb of Kale Khan	Sarai Kale Khan
76.	Gumti of Sheikh Ali	Defence Colony
77.	Gateway	Defence Colony
78.	Tomb of Basti	Defence Colony
79.	Mosque of Basti	Defence Colony

#### Zone - F, South Delhi

S. No.	Buildings	Location
1.	Temple	NH-8, Naval Area, Rao Tula Ram Marg
2.	Two temples	Rao Tula Ram Marg
3.	Tomb	Rao Tula Ram Marg
4.	Gateway	CAMS Complex, Cantonment
5.	Qasai Wala Gumbad	Vasant Vihar
6.	Mosque	Vasant Vihar
7.	Tomb	Vasant Vihar
8.	Baoli	Vasant Vihar
9.	Bara Lao Ka Gumbad	Vasant Vihar
10.	Tomb Known as Baradari	Vasant Vihar
11.	Mosque	Basant Lok Market, Vasant Vihar
12.	Garden Wall	Vasant Vihar
13.	Mosque	DTC Depot, Vasant Vihar
14.	Wall Mosque	Sec-5, R. K. Puram
15.	Wall Mosque	Sec-5, R. K. Puram
16.	Mosque	Sec-5, R. K. Puram
17.	Residence	214, Village Munirka
18.	Malik Munirka Mosque	117, Village Munirka
19.	Mosque	Between Sec-3 & 4, R. K. Puram
20.	Mosque of Haji Langa	Sec-3, R. K. Puram
21.	Haji Langa Gimbad	Munirka
22.	Gateway	Sec-3, R. K. Puram
23.	Tomb	Sec-3, R. K. Puram
24.	Tomb	Mohammadpur Village
25.	Caupal	Mohammadpur Village
26.	Tomb	Mohammadpur Village
27.	Mosque	Mohammadpur Village
28.	Domed Building	Mohammadpur Village

S. No.	Buildings	Location
29.	Well	Humayunpur Village
30.	Maluk Chand Ka Gumbad	Humayunpur Village
31.	Dalan	Humayunpur Village
32.	Gumti	Humayunpur Village
33.	Hauz Khas Tank	Dist. Park, Safdurjung Encl.
34.	Munda Gumbad	Dist. Park, Hauz Khas
35.	Idgah	Hauz Khas Village
36.	Turrent	Hauz Khas Village
37.	Plinth	Deer Park, Hauz Khas Village
38.	Mosque	Deer Park, Hauz Khas Village
39.	Kali Gumti	Deer Park, Hauz Khas Village
40.	Wall Mosque	Deer Park, Hauz Khas Village
41.	Tufewala Gumbad	Deer Park, Hauz Khas Village
42.	Well	F-Block, Green Park
43.	Barah Khamba	Green Park
44.	Structure Unknown	Green Park
45.	Enclosure Wall of Kharera Village	Green Park
46.	Mosque	Kharera Village
47.	Mosque of Darwesh	Gulmorhar Park
48.	Bridge	Sirifort Residential Complex
49.	Bulbulki	Sirifort Residential Complex
50.	Baradari	Shahpur Jat Village
51.	Building	Masjid Moth, South Extn. - II
52.	Gateway	Masjid Moth
53.	Tomb	Gautam Nagar
54.	Tomb	Near L.S.R. Collage
55.	Gateway	Lala Lajpat Rai Marg
56.	Tomb	Zamroodpur Village
57.	Tomb	Zamroodpur Village
58.	Tomb	Zamroodpur Village
59.	Tomb	Near House No. 88, Zamroodpur Village
60.	Tomb	Lane 62, Zamroodpur Village
61.	Mahavir Library	N Block, G. K. Part-I
62.	Gateway	Kalkaji Mandir
63.	Kalka Mandir	Kalkaji
64.	Dharamshala	Kalkaji Mandir, Kalkaji
65.	Bund	Mahipalpur Village
66.	Mahal	Mahipalpur Village
67.	Ruins	Mahipalpur Village
68.	Ruins	Sec-C, Pkt-9, Vasant Kunj
69.	Enclosure Wall	Vasant Kunj
70.	Ruins	Vasant Kunj
71.	Tomb	Katwariasarai Village
72.	Dalan	Katwariasarai Village
73.	Khangah	Sarvpriya Vihar
74.	Mosque	Kalu Sarai Village
75.	Chaupal	Kalu Sarai Village
76.	Gateway of Moqsue	Adchini Village
77.	Mosque	Adchini Village
78.	Gateway	Adchini Village
79.	Wall Mosque	Malviya Nagar
80.	Wall Mosque	Malviya Nagar
81.	Wall Mosque	Lal Gumbad Complex
82.	Wall Mosque	Malviya Nagar
83.	Wall Mosque	Malviya Nagar

S. No.	Buildings	Location
84.	Mahal	Malviya Nagar
85.	Mosque	Malviya Nagar
86.	Enclosure	Malviya Nagar
87.	Enclosure	Shiekh Sarai, Phase-I
88.	Dukh Bhajan Gurudwara	Shiekh Sarai, Phase-I
89.	Kharbuze Ka Gumbad	Shiekh Sarai, Phase-I
90.	Tomb of Shiekh Allauddin	Shiekh Sarai, Phase-I
91.	Tomb	Shiekh Sarai, Phase-I
92.	Tomb	Shiekh Sarai, Phase-I
93.	Tomb of Shiekh Salauddin	Shiekh Sarai, Phase-I
94.	Mosque	Shiekh Sarai, Phase-I
95.	Mosque	Shiekh Sarai, Phase-I
96.	Tomb	Shiekh Sarai, Phase-I
97.	Tomb	Shiekh Sarai, Phase-I
98.	Majlis Khana	Shiekh Sarai, Phase-I
99.	Mosque	Khirki Village
100.	Mosque	Khirki Village
101.	Tomb of Sheikh Usman Saiyan	Khirki Village
102.	Lal Gumbad II	Panchsheel Enclave
103.	Madarsa Zeenatul	Panchsheel Enclave
104.	Northern Gateway of Chirag Delhi	Chirag Delhi Village
105.	Circular Bastion and Chattri	Chirag Delhi Village
106.	Eastern Gateway of Walls of Chirag Delhi	Chirag Delhi
107.	Southern Gateway of Walls of Chirag Delhi	Chirag Delhi
108.	Western Gateway of Walls of Chirag Delhi	Chirag Delhi
109.	Eastern Gateway of Inner Enclosure	Chirag Delhi
110.	Tomb of Roshan Chirag Delhi	Chirag Delhi
111.	Mosque of Faruksiyyar	Chirag Delhi
112.	Tomb	Chirag Delhi
113.	Tomb of Shiekh Zainuddin	Chirag Delhi
114.	Tomb of the Grand Daughter of Shiekh Farid Shakarganj	Chirag Delhi
115.	Mosque	Chirag Delhi
116.	Mehfil Khana	Chirag Delhi
117.	Tomb	Chirag Delhi
118.	An Enclosure	Chirag Delhi
119.	Tomb	Chirag Delhi
120.	Majlis Khana	Chirag Delhi
121.	Grave Enclosure	Chirag Delhi
122.	Gateway	Chirag Delhi
123.	Pahar	Chirag Delhi
124.	Gateway	Near House No. 344, Chirag Delhi
125.	Tomb	Chirag Delhi
126.	Tomb of Haji Khanam	Near House No. 344, Chirag Delhi
127.	Turret	Near House No. 344, Chirag Delhi
128.	Jain Temple	Near House No. 341, Chirag Delhi
129.	Hanuman Temple	Chirag Delhi
130.	Kos Minar	Mathura Road
131.	Tomb	M. B. Road, Lado Sarai
132.	Tomb	Lado Sarai
133.	Mosque	Lado Sarai
134.	Tomb of Sheikh Haidar	M. B. Road
135.	Residence	Saidulajab Village
136.	Plinth of Mosque	Saidulajab Village
137.	Roof	Press Enclave
138.	Tomb - Kala Gumbad	Tuglakabad Institutional Area

S. No.	Buildings	Location
139.	Well	Tuglakabad Institutional Area
140.	Plinth and Well	Tuglakabad Fort
141.	Embankment	Tuglakabad Fort
142.	Kos Minar	Badarpur Sarai
143.	Northern Gateway	Badarpur Sarai
144.	Central Gateway	Badarpur Sarai
145.	Shahi Masjid	Badarpur Sarai
146.	Southern Gateway	Badarpur Sarai
147.	Kos Minar	Mathura Road
148.	Qutab Guest House	Mehrauli
149.	The form house restaurant	Mehrauli
150.	Metcalfe's Folly 1, 2	Mehrauli
151.	Colonial Buildings	Mehrauli
152.	Mosque	Mehrauli
153.	Chaumukha Darwaza	Mehrauli
154.	Anagtal	Lalkot Excavation
155.	Residence	Ward-I, Mehrauli
156.	Mosque of Wafab Shah	Mehrauli
157.	Mehrauli Public Library	Mehrauli
158.	Haveli	Ward-1, Mehrauli
159.	Residence	Ward-1, Mehrauli
160.	Temple of Jogmaya	Ward-1, Mehrauli
161.	Priest's Residence	Ward-1, Mehrauli
162.	Residence	10/6, Ward-1, Mehrauli
163.	Baradari at Jog Maya Temple	10/4, Ward-1, Mehrauli
164.	Primary School	Ward-1, Mehrauli
165.	Residence	6653, Ward-1, Mehrauli
166.	Residence	10/8, Mehrauli
167.	Prachin Sidh Shri Hanuman Mandir	Mehrauli
168.	St. John Church Complex	Mehrauli
169.	Mosque of Quazian	Near Mehrauli
170.	Primary Health Centre	Mehrauli
171.	MCD House Tax Office and Vocational Training Centre	Ward-1, Mehrauli
172.	Wall Mosque	Ward-1, Mehrauli
173.	Gateway	1081, Ward-1, Mehrauli
174.	Residence	1018, Ward-1, Mehrauli
175.	Original Gateway of Dargah Sharif	Ward-1, Mehrauli
176.	Residence	994, Ward-7, Mehrauli
177.	Noorie Masjid	965, Ward-7, Mehrauli
178.	Dilkusha Mosque	Mehrauli
179.	Residence	324, Ward-4, Mehrauli
180.	Residence	299, Ward-4, Mehrauli
181.	Residence	300, Ward-4, Mehrauli
182.	Residence	294, Ward-4, Mehrauli
183.	Well	Ward-4, Mehrauli
184.	Residence	445, Ward-3, Mehrauli
185.	Residential Street	431-436, Ward-3, Mehrauli
186.	Residence	260, Ward-2, Mehrauli
187.	Residence Gateway of Mohalla	450, Ward-3, Mehrauli
188.	Residence	341, Ward-4, Mehrauli
189.	Residence	341, Ward-4, Mehrauli
190.	Residence	254, Ward-4, Mehrauli
191.	Residence	359, Ward-4, Mehrauli
192.	Residence	535, Ward-5, Mehrauli
193.	Chowk	Ward-5, Mehrauli

S. No.	Buildings	Location
194.	Residence	554, Ward-5, Mehrauli
195.	Residence	646, Ward-5, Mehrauli
196.	Residence	667, Ward-5, Mehrauli
197.	Residence	515, Ward-5, Mehrauli
198.	Shop cum Residence	494, Ward-6, Mehrauli
199.	Chaupal	Ward-6, Mehrauli
200.	Sarai Wall Masjid	Ward-7, Mehrauli
201.	Shop cum Residence	796, Ward-6, Mehrauli
202.	Gateway Leading to Residential Cluster	802, Ward-6, Mehrauli
203.	Gateway	936, Ward-7, Mehrauli
204.	Residence	813, Ward-6, Mehrauli
205.	Residence	435, Ward-6, Mehrauli
206.	Commercial cum Residential Street	Ward-6, Mehrauli
207.	Hazi Jamal-ud-din building	877, Ward-6, Mehrauli
208.	Residence	Behind 877, Ward-7, Mehrauli
209.	Gateway	Ward-6, Mehrauli
210.	Hijron Ka Khangah	Ward-6, Mehrauli
211.	Shop cum Residence	848, Ward-8, Mehrauli
212.	Veterinary Clinic	882, Ward-6, Mehrauli
213.	Kali Chand Building	895, Ward-8, Mehrauli
214.	Mosque	Ward-6, Mehrauli
215.	Tomb	Mehrauli
216.	Dargah of Hazrat Sheikh Abdul Haq Muhadis Dahivi	Mehrauli
217.	Dalan Adjacent to Grave of Sayyid Niyaz Muhammad	Mehrauli
218.	Naalnandon-ki-masjid	Mehrauli
219.	Godown	Ward-6, Mehrauli
220.	Sarai of Sheikh Inayatullah	893, Ward-8, Mehrauli
221.	Tomb	892, Ward-8, Mehrauli
222.	Hauz-I-Shamsi	Ward-8, Mehrauli
223.	Two Mosque	Ward-8, Mehrauli
224.	Tomb	Ward-8, Mehrauli
225.	Auilya Masjid	Ward-8, Mehrauli
226.	Jhama	Ward-8, Mehrauli
227.	Pankhe Wale Mosque	Mehrauli
228.	Mosque of Mulana Jamli	Ward-8, Mehrauli
229.	Mosque & Tomb	Ward-8, Mehrauli
230.	Mosque	Ward-8, Mehrauli
231.	Mosque	Ward-8, Mehrauli
232.	Tomb & Mosque of Makhdam Samauddin	Ward-8, Mehrauli
233.	Gateway / Tomb	Mehrauli
234.	Northern Gateway of Dargah of Qutab Sahib	Mehrauli
235.	Dargah and Mazar of Saika Baba	Mehrauli
236.	Gateway of Maulana Fakhruddin	Mehrauli
237.	Residence	Dargah of Qutab Shah, Mehrauli
238.	Mosque	Dargah of Qutab Shah, Mehrauli
239.	Grave & Mosque Motamad Khan	Dargah of Qutab Shah, Mehrauli
240.	Tomb of Maluna Fakhruddin	Dargah of Qutab Shah, Mehrauli
241.	First Gateway of Farrukhsiyar	Dargah of Qutab Shah, Mehrauli
242.	Inner Gateway of Farrukhsiyar	Dargah of Qutab Shah
243.	Dargah of Khawaja Qutubuddin Bakhtiyar Kaki	Dargah of Qutab Shah
244.	Tomb of Khwaja Abdul Aziz Bastami	Dargah of Qutab Shah
245.	Mazar of Hazrat Qazi Hammeduddin Nagauri	Dargah of Qutab Shah
246.	Mosque & Grave of Zabita Khan	Dargah of Qutab Shah

S. No.	Buildings	Location
247.	Mosque of Qutab Sahib	Dargah of Qutab Shah
248.	Baoli of Qutab Sahib	Dargah of Qutab Shah
249.	Majlis Khana	Dargah of Qutab Shah
250.	Graveyard	Dargah of Qutab Shah
251.	Gateway	Dargah of Qutab Shah
252.	Grave of Murad Bakht	Dargah of Qutab Shah
253.	Tomb	Dargah of Qutab Shah
254.	Entrance Gateway	Dargah of Qutab Shah
255.	Gultashi Wali Masjid	Dargah of Qutab Shah
256.	Gateway	Dargah of Qutab Shah
257.	House of Mirza Babar	Ward-8, Mehrauli
258.	Walled Garden	Ward-8, Mehrauli
259.	Tomb Exclusive	Ward-7, Mehrauli
260.	Tomb	Ward-7, Mehrauli
261.	Tomb of Sheikh Suleman	Ward-7, Mehrauli
262.	Tomb	Ward-7, Mehrauli
263.	Gateway	Ward-7, Mehrauli
264.	Gateway	1003, Ward-7, Mehrauli
265.	Metcalfe's Boathouse	DDA Park, Mehrauli
266.	Gatepost	DDA Park, Mehrauli
267.	Well	DDA Park, Mehrauli
268.	Well	DDA Park, Mehrauli
269.	Tomb	DDA Park, Mehrauli
270.	Tomb	DDA Park, Mehrauli
271.	Mosque	DDA Park, Mehrauli
272.	Mosque	DDA Park, Mehrauli
273.	Walled Enclosure	DDA Park, Mehrauli
274.	Two Arched Dalans	DDA Park, Mehrauli
275.	Colonnaded	DDA Park, Mehrauli
276.	Mosque	DDA Park, Mehrauli
277.	Mosque & Tomb	DDA Park, Mehrauli
278.	Mosque	DDA Park, Mehrauli
279.	Mosque	DDA Park, Mehrauli
280.	Mosque	DDA Park, Mehrauli
281.	Enclosure	DDA Park, Mehrauli
282.	Arched Dalans	DDA Park, Mehrauli
283.	Walled Mosque	DDA Park, Mehrauli
284.	Canopy	DDA Park, Mehrauli
285.	Walled Mosque	DDA Park, Mehrauli
286.	Ruins	Balban's Tomb
287.	Tomb	DDA Park, Mehrauli
288.	Dalan	DDA Park, Mehrauli
289.	Tomb	DDA Park, Mehrauli
290.	Wall	DDA Park, Mehrauli
291.	Tomb Enclosure	DDA Park, Mehrauli
292.	Tomb of Khan Sahib	DDA Park, Mehrauli
293.	Stables	DDA Park, Mehrauli
294.	Mosque	DDA Park, Mehrauli
295.	Arched Dalans	DDA Park, Mehrauli
296.	Tomb	DDA Park, Mehrauli
297.	Tomb	DDA Park, Mehrauli
298.	Mosque of Mulana Majduddin	DDA Park, Mehrauli
299.	Guard House	DDA Park, Mehrauli
300.	Domed Building	DDA Park, Mehrauli
301.	Ashoka Mission	DDA Park, Mehrauli
302.	Bhagichi Ka Masjid	DDA Park, Mehrauli

S. No.	Buildings	Location
303.	Mosque	Lado Sarai, Mehrauli
304.	Plinth of Wall Mosque	DDA Park, Mehrauli
305.	Takya of Kamli Shah	Lado Sarai, Mehrauli
306.	Gateway	Mehrauli
307.	Mosque and Domed Building	Mehrauli
308.	Mosque	Ward-8, Mehrauli
309.	Mosque	DDA Park, Mehrauli
310.	Chihaltan Chihalman	DDA Park, Mehrauli
311.	Mosque	DDA Park, Mehrauli
312.	Enclosure	DDA Park, Mehrauli
313.	Sohan Burj	DDA Park, Mehrauli
314.	Mosque & Domed Gateway	DDA Park, Mehrauli
315.	Plinth of Mosque	DDA Park, Mehrauli
316.	Mosque	DDA Park, Mehrauli
317.	Idgah	Mehrauli
318.	Tomb	Near Idgah, Mehrauli
319.	Tomb of Sheikh Shihabuddin	Near Idgah, Mehrauli
320.	Platform	Mehrauli
321.	Chillagah	Mehrauli
322.	Mosque	Badarpur Road, Mehrauli
323.	Metcalfe's Folly 3	Mahipalpur Road, Mehrauli
324.	Baoli	Mahipalpur Road, Mehrauli
325.	Dadabari Jain Mandir	Mehrauli
326.	Ruin of Arch	Andheria More, Mehrauli
327.	Saubate Tomb	Kishangarh, Mehrauli
328.	Enclosure Walls	Kishangarh Pahari, Mehrauli
329.	Mosque	Kishangarh Pahari, Mehrauli
330.	Gateway	Kishangarh Pahari, Mehrauli
331.	Enclosure	Kishangarh Pahari, Mehrauli
332.	Wall Mosque	Kishangarh Pahari, Mehrauli
333.	Ruins	Kishangarh Pahari, Mehrauli
334.	Embankment	Sultanpur
335.	Baoli	Sultanpur
336.	Unnamed	Ward-8, Mehrauli
337.	Unknown Structure	DDA Park, Mehrauli
338.	Building Unknown	DDA Park, Mehrauli

## Zone - G, South Delhi

S. No.	Buildings	Location
1.	Delhi Gate, Najafgarh	Najafgarh
2.	Jami Mosque	Najafgarh
3.	Residential-cum-Commercial	Najafgarh Main Street
4.	Residential-cum-Commercial	Najafgarh
5.	Dharamshala	Near Temple Chowk, Najafgarh
6.	Residence	Najafgarh, Adjacent to Arya Samaj Mandir
7.	Well	Police Station, Najafgarh
8.	Mosque	Police Station Compound , Najafgarh
9.	Haveli	Mitraon Village, West of Najafgarh
10.	Domed Chattri	Mitraon Village, West of Najafgarh
11.	Samadhi of Mitra Sen	Mitraon Village, West of Najafgarh
12.	Temple	Mitraon Village, West of Najafgarh
13.	Haveli	Mitraon Village, West of Najafgarh
14.	Ruins of Haveli	Mitraon Village, West of Najafgarh

S. No.	Buildings	Location
15.	Dalan	Main Highway, Mitraon Village
16.	Tomb of Rana Sahib	East of Najafgarh
17.	Minar	Hashtsal village, West of Vikaspuri
18.	Hati Khana	Hashtsal village
19.	Dalans	Hashtsal village
20.	Residence	Pehladpur Village, Palam Road, Near Air Force Museum
21.	Residence	Pehladpur Village, Palam Road
22.	Residence	Pehladpur Village, Palam Road
23.	Tomb of Sohel	Adjacent to Indira Gandhi International Airport
24.	Gateway	Mehram Nagar, Opp. Indira Gandhi Airport
25.	Mosque	Mehram Nagar, Opp. Indira Gandhi Airport
26.	Eastern Gateway	Mehram Nagar, Domestic Airport
27.	Enclosure Walls	Sarai Mehram Nagar, Opp. Domestic Nagar
28.	Katra	North Mehram Nagar
29.	Garden of Mehram Khan	North Mehram Nagar

**Zone - H, North Delhi**

S. No.	Buildings	Location
1.	Well	District Park, Adjacent to Police Station, Shalimar Bagh
2.	Wall	Swami Naraan Road, Shastri Nagar
3.	Police New Clothing Depot	Shahzada Bagh, Old Rohtak Road
4.	Ruins	Ring Road, Shakurpur

## APPENDIX-3

### HCC List of Buildings having Architectural (Ar), Archaeological (Arcg) & Historic (H) values in NDMC Area and their State of Preservation

## OWNER ASI

S. No.	Name of the Building	Location	Date	Function	Value	Status	B-Page	State of Preservation	Remarks
a	b	c	d	e	f	g	h	i	j
1.	Shikargarh	Teen Murti House	Tughlaq	Formerly Hunt Lodge At Present Monument	Arch-A	P	215	Good	
2.	Lal bangle-1	Delhi Golf House	1779-80	Tomb	Arch-A	P	228	Fair	Should be G-I
3.	Mosque	Safdarjung's Tomb	1750	Formerly Mosque At Present Not in Use	Arch-A	P	241	Fair	Should be G-I
4.	Safdurjung's Tomb	West of Crossing of Aurobindo Marg and Lodhi Road	1753	Formerly Madarsa At present Monument	Arch-A	P	242	Fair	Should be G-I
5.	Tomb of Muhamad Shah Sayyid	Lodhi Garden	1443-40	Tomb	Arch-A	P	249	Good	Should be G-I
6.	Bara Gimbad	Lodhi Garden	1494	Formerly Gate way At present Monument	Arch-A	P	250	Good	Should be G-I
7.	Mosque	Lodhi Garden	1494	Formerly Mosque At present Monument	Arch-A	P	250	Good but tile work is disappearing	Should be G-I
8.	Arched Building	Lodhi	1494	Formerly	Arch-A	P	251	Fair	Should be G-I

S. No.	Name of the Building	Location	Date	Function	Value	Status	B-Page	State of Preservation	Remarks
a	b	c	d	e	f	g	h	i	j
		Garden		Attached to Mosque At present Monument					
9.	Shish Gumbad	Lodhi Garden	Lodhi	Tomb	Arch-A	P	251	Fair	Should be G-I
10.	Tomb of Sikandar	Lodhi Garden	1517-18	Enclosure Walls	Arch-A	P	253	Fair	Should be G-I
11.	Athpula	Lodhi Garden	Akbar Period	Bridge	Arch-A	P	254	Fair	Should be G-I
12.	Bistadari Mahal	Bistadari Road Southern Ridge Sardar Patel Mar	Firoz Shah Tughlaq's Reign	Formerly Hunt Lodge At present Residence	Arcg-B	P	213	Unknown	
13.	Yantar Mantar	Parliament Street	1710	Astronomi Observatory	Arch-A	P	162 to 165	Signs of Deterioration	Should be G-I
14.	Agrasen Ki Baoli	Heiley Road	Pre-Lodhi	Formerly Step-well At present Monument	Arch-A	P	172	Rapid Deterioration since mid 1980s. The adjacent high rise structure have harmed the general setting of the complex	Should be G-I
15.	Khairul Manzil Masjid	Subramanya Bharti Marg, Mathura Road	1561-62	Formerly Mosque At present Monument	Arch-A	P	207	Signs of Deterioration The mosque & the compartments which surround the country yard need urgent repair	Should be G-I
16.	Lal Darwaza	Mathura Road Opp. Zoo Entry	Ely-16 <sup>th</sup> Century	Formerly Gate way At present Monument	Arch-A	P	207	Signs of Deterioration Much shoring work has been done on the	Should be G-I

S. No.	Name of the Building	Location	Date	Function	Value	Status	B-Page	State of Preservation	Remarks
a	b	c	d	e	f	g	h	i	j
								rear of the curtain walls	
17.	Lal Bangla-II	Delhi Golf Club	1780	Tomb	Arch-A	P	229	Signs of Deterioration	Should be G-I
18.	Tomb of Najaf Khan	W- of Lodhi Colony	1782	Tomb	Arch-A	P	249	Signs of Deterioration	Should be G-I
19.	Mosque	Hailey Road	Lodhi	Mosque	Arcg-B	P	172	Serious Deterioration	
20.	Mosque	Hailey Road	L-Mughal	Formerly Mosque	Arcg-B	P	253	Signs of Deterioration	
21.	Tomb	National Stadium Opp. High Court	1540	Formerly Tomb At present Monument	Arcg-B	P	203	Serious Deterioration	
22.	Gate way	Lodhi Garden	L-Mughal	Formerly Gate way At present Monument	Arcg-B	P	252	Signs of Deterioration. Some conservation work has recently been done through. Not very sensitively remnants of painted design on inner walls are still visible	
23.	Turret	Lodhi Garden	Lodhi	Turret	Arcg-B	UP	252	Signs of Deterioration	

## OWNER STATE DEPARTMENT OF ARCHAEOLOGY

S. No.	Name of the Building	Location	Date	Function	Value	Status	B-Page	State of Preservation	Remarks
a	b	c	d	e	f	g	h	i	j
1.	Barah Khamba	Delhi Golf Club	Tughlaq	Tomb	Arcg-A	P	232	Serious Deterioration	Should be G-I
2.	Tomb	East of National Stadium, near Gate no. 5, opp. Talagi Gate	1540s	Tomb	Arcg-B	P	206	Signs of Deterioration	
3.	Tomb of Sayyid Abidi	Delhi Golf Course, Opp. Kakanagar to south of Lal Bangla	1626	Tomb	Arcg-B	P	230	Signs of Deterioration	
4.	Tomb	Delhi Golf Course, Opp. Kakanagar	Early Mughal	Tomb	Arcg-B	P	232	Signs of Deterioration Trees growing near the walls	
5.	Tomb	Delhi Golf Course, Opp. Kakanagar	Late Mughal	Tomb	Arcg-B	P	233	Signs of Deterioration	
6.	Mir Taqu's tomb	Delhi Golf Course, Opp. Kakanagar	Mughal	Tomb	Arcg-B	P	233	Signs of Deterioration Trees Growing near the walls Plaster has come off & needs to be replaced	
7.	Vaulted Tomb	Delhi Golf Course, Opp. Kakanagar	Mughal	Tomb	Arcg-B	P	231	Good	

## OWNER NDMC

S. No.	Name of the Building	Location	Date	Function	Value	Status	B-Page	State of Preservation	Remarks
a	b	c	d	e	f	g	h	i	j
1.	Teen Murti Statue	Opp. Teen Murti House	1922	Memorial Statue	Ar-B	P	213	Fair	
2.	Gate way	Lodhi Garden, Amrita Shergil Marg	1930	Gate way	Ar-C	UP	254	Good	
3.	Grave Platform	North of Central Vista	Late Mughal	Graves	Arcg-C	UP	195	Good	
4.	India Gate	LBZ, Central Vista	1931	War Memorial	Arcg-C	UP	200	Good	Should be G-I Should be protected Doubt in Ownership Stated NDMC?
5.	India Gate Canopy	LBZ, Central Vista	1936		Arcg-C	UP	200	Fair	Should be G-I Should be protected Doubt in Ownership Stated NDMC?
6.	N. P. Boys Senior Secondary School	Mandir Marg	1940	School	Ar-B	UP	151	Fair	Should be G-I Should be protected Doubt in Ownership Stated NDMC?
7.	Embankment	Talkatora Garden	Late Mughal		Arcg-B	UP	187	Serious Deterioration	
8.	Mosque	Lodhi Garden between the Bara Gumbad & Muhammad	Mughal	Formerly Mosque	Arcg-B	UP	255	Serious Deterioration	

S. No.	Name of the Building	Location	Date	Function	Value	Status	B-Page	State of Preservation	Remarks
a	b	c	d	e	f	g	h	i	j
		Shah's Tomb							
9.	Mosque	Eastern end Karbala adjacent to eastern entrance of Karbal ground	Late Mughal	Formerly Mosque	Arcg-C	UP	247	Serious Deterioration	
10.	Mosque	Kamal Ataturk Road near R. C. Club	1930	Bridge	Ar-C	UP	238	Serious Deterioration	
11.	Pedestrian Bridge	Over Drain Kamal Ataturk Road	1930	Bridge	Ar-C	UP	239	Serious Deterioration	

### OWNER MCD

S. No.	Name of the Building	Location	Date	Function	Value	Status	B-Page	State of Preservation	Remarks
a	b	c	d	e	f	g	h	i	j
1.	Gate way	Panch Kaun Road	1691	Gate Way	Arcg-B	UP	152	Serious Deterioration	Should be G-I & Protected

## OWNER WAKF BOARD

S. No.	Name of the Building	Location	Date	Function	Value	Status	B-Page	State of Preservation	Remarks
a	b	c	d	e	f	g	h	i	j
1.	Mosque	Dargah Complex Panchkuan Road	Late Mughal	Formerly Mosque	Arcg-B	UP	153	Fair	
2.	Sunehri Masjid	Sunehri Bag	Late Mughal	Mosque	Arcg-B	UP	195	Fair	The courtyard has been covered with tin sheet
3.	Baghwali Masjid	South end of Pandar Road	Late Mughal	Mosque	Arcg-B	UP	227	Good	
4.	Masjid Rakab Ganj	Church Kane	Late Mughal	Mosque	Arcg-C	UP	189	Fair	
5.	Masjid Mejeedia	Aurangzeb Road	Late Mughal	Mosque	Arcg-C	UP	224	Fair	
6.	Karbala	Jorbagh	1759-1806	Formerly Religious At Present Nursery	Arcg-C	UP	248	Fair	
7.	Mosque, Masjid Zubata Gunj	South of Central Vista	Late Mughal	Mosque	Arcg-B	UP	199	Signs of Deterioration	
8.	Mosque	Kakanagar	Late Mughal	Mosque	Arcg-B	UP	227	Signs of Deterioration	
9.	Grave Enclosure	Kakanagar adjacent to NDMC Primary School	1245	Grave Enclosure	Arcg-B	UP	228	Serious Deterioration	
10.	Mosque	Delhi Golf Club along east wall	1245	Formerly Mosque At Present Not in Use	Arcg-B	UP	234	Serious Deterioration	
11.	Tomb	East of Hotel Oberoi	Lodhi	Formerly Tomb At Present Base for Hoarding	Arcg-B	UP	236	Serious Deterioration	

S. No.	Name of the Building	Location	Date	Function	Value	Status	B-Page	State of Preservation	Remarks
a	b	c	d	e	f	g	h	i	j
12.	Mosque	R. K. Ashram Road	Late Mughal	Mosque	Arcg-C	UP	153	Deterioration	
13.	Mosque	Blind School Lodhi Road	Mughal	Formerly Tomb Now Res. Tailoring	Arcg-B	UP	238	Serious Deterioration	
14.	Mosque	Race Course Road	Late Mughal	Mosque	Arcg-B	UP	239	Signs of Deterioration	
15.	Gate way	Northern Gate way of Dargah of Shahi Mardan, Lodhi Colony	1815	Gate way	Arch-C	UP	242	Signs of Deterioration	

**OWNER DELHI POLICE**

S. No.	Name of the Building	Location	Date	Function	Value	Status	B-Page	State of Preservation	Remarks
a	b	c	d	e	f	g	h	i	j
1.	Police Station	Parliament Street	1930	Police Station	Ar-B	UP	166	Signs of Deterioration	
2.	Police Station	Tughlaq Road	1930	Police Station	Ar-B	UP	221	Signs of Deterioration	
3.	Police Station	Mandir Marg	1930	Police Station	Ar-C	UP	150	Signs of Deterioration	

**OWNER POST & TELEGRAPH**

S. No.	Name of the Building	Location	Date	Function	Value	Status	B-Page	State of Preservation	Remarks
a	b	c	d	e	f	g	h	i	j
1.	Gol Dak Khana	Baba Kharak Singh Marg	1930	G.P.O	Ar-B	UP	154	Fair	Should be G-I
2.	Central Telegraph Office Eastern Court	Janpath	1920	Formerly Hostel for Legislator now CTO	Ar-B	UP	169	Fair, Some alterations have been done	Should be brought back to it's original statement Should be G-I

## OWNER GOVERNMENT

S. No.	Name of the Building	Location	Date	Function	Value	Status	B-Page	State of Preservation	Remarks
a	b	c	d	e	f	g	h	i	j
1.	Building within the President's Estate	President's Estate	1914-31		Ar-A	UP	190	Good?	It is understood that at maintenance is not good should be G-I. Should be protected
2.	Jaipur Column	In front of Rashtrapati Bhawan	1930		Ar-A	UP	190	Good	Should be G-I. Should be protected
3.	North & South Block	LBZ, Central Vista	1930	Office	Ar-A	UP	191	Fair	Should be G-I. Should be protected
4.	Parliament House	LBZ, Central Vista	1920	Parliament	Ar-A	UP	192	Fair	Should be G-I. Should be protected
5.	Central Vista	LBZ, Central Vista	1931		Ar-A	UP	192	????	Should be G-I. Should be protected
6.	Travancore House	Kasturba Gandhi Marg		Formerly Palace Now Bank	Ar-A	UP	197	Fair	Kerala Govt. (once tried to be demolished but prevented)
7.	Hyderabad House	Near India Gate Circle	1926-8	Formerly Palace office off. Banquet	Ar-A	UP	201	Good	Should be G-I. Should be protected
8.	Baroda House	Near India Gate Circle	1936	Formerly Palace N. Rly. Off.	Ar-A	UP	201	Fair	Rly., New building have come up in the erstwhile garden Should be G-I. Should be protected
9.	Jaipur House	Near India Gate Circle	1936	Formerly Palace Now NAGMA	Ar-A	UP	202	Fair	Extended at rear Min. of HRD Should be G-I Should be protected
10.	Bikaner House	Near India Gate Circle	1938-9	Formerly Palace Now Office	Ar-A	UP	205	Fair	Should be G-I. Should be protected

S. No.	Name of the Building	Location	Date	Function	Value	Status	B-Page	State of Preservation	Remarks
a	b	c	d	e	f	g	h	i	j
									Govt. of Rajasthan
11.	Teen Murti House	Teen Murti MArg	1930	Nehru Memorial Museum	Ar-A H-A	UP	215	Good	
12.	Kashmir House	Rajaji Marg	1930	Formerly Palatial Res. Now Army Office	Ar-A	UP	216	Fair	Army
13.	Lady Hardinge Medical Collage	Shahed Bhagat Singh Marg	1920	Collage	Ar-B	UP	157	Fair	But Over Use Poss a Threat
14.	Kerala House	Jantar Mantar Road	1927	Formerly Palatial Bldg. Now Office	Ar-B	UP	167	Good	Kerala Govt.
15.	Western Court	Janpath	1920	Hostel for Parliament- arian	Ar-B	UP	170	Good	
16.	Bahalpur House	Sikandar Road	1939	Formerly Palace Res. At present National School of Drama	Ar-B	UP	179	Fair	Many internal modifications have been made. Landuse in MPD-2001 C/SC
17.	Dr. R. M. L. Hospital	Willington Crescent	1930	Hospital	Ar-B	UP	188	Fair	Has Architectural merit & is part of the original plan of Delhi
18.	Dominion Columns	Near South Block	1930	Commemorative Col.	Ar-B	UP	191	Good	Should be G-I. Should be protected
19.	All India Radio Building	Sansad Marg	1940	Off. Of Transmission Centre	Ar-B	UP	194	Fair	Should be G-I. Should be protected. Min. of I&B
20.	Faridkot House	Copernicus Marg	1938	Formerly Palace Now Office	Ar-B	UP	198	Fair	
21.	National Stadium	LBZ, Central Vista	1933	Stadium	Ar-B	UP	202	Fair	
22.	Indira Gandhi Memorial	Safdarjung Road	1930	Formerly Residence Now Memorial	Ar-B H-A	UP	216	Fair	
23.	Vice President House	Maulana Azad Road	1920	Residence	Ar-B	UP	218	Not Known	Should be G-I. Should be protected

S. No.	Name of the Building	Location	Date	Function	Value	Status	B-Page	State of Preservation	Remarks
a	b	c	d	e	f	g	h	i	j
24.	Gandhi Sadan Smriti	Tees January Marg	1930	Gandhi Memorial	Ar-B H-A	UP	219	Fair	Should be G-I. Should be protected
25.	Naval Officer's Mess	Shahjahan Road	1938	Mess	Ar-B	UP	221	Fair	Indian Navy
26.	Darbhangra House	7, Man Singh Road	1930	Formerly Palace, Now Office	Ar-B	UP	222	Fair	
27.	Kapurthala House	3, Man Singh Road	1940	Formerly Palatial Bldg Now Guest House	Ar-B	UP	223	Fair	Govt. of Punjab
28.	Kashmir House (2)	Prithviraj Road	1930	Formerly Palace Now J&K Art Emp.	Ar-B	UP	225	Fair	J&K Govt.
29.	Jaisalmer House	Man Singh Road	1939	Formerly Palace Now Office	Ar-C	UP	222	Fair	
30.	National Archives	Janpath	1920	GOI Record Office	Ar-A	UP	194	Signs of Deterioration	Should be G-I. Should be protected
31.	Patiala House	N-W India Gate	1938	Formerly Palace, Now Court	Ar-A	UP	202	Signs of Deterioration	
32.	Tehri - Garhwal House	5, Bhagwan Das Road		Formerly Palace. Now Residence	Ar-B	UP	199	Signs of Deterioration	
33.	Minto Bridge	Minto Road	1933	Rly. Bridge	Ar-B	UP	171	Signs of Deterioration	Northern Railway

### OWNER CHURCH OF NORTH INDIA

S. No.	Name of the Building	Location	Date	Function	Value	Status	B-Page	State of Preservation	Remarks
a	b	c	d	e	f	g	h	i	j
1.	Cathedral Church of Redemption	Church Road	1935	Church	Ar-A	UP	188	Good	Church of North India
2.	St. Thomas Church	Mandir Marg	1931-2	Church	Ar-B	UP	150	Fair	Church of North India
3.	Free Church	Parliament Street	1927	Church	Ar-B	UP	166	Fair	Church of North India

## OWNER PUBLIC TRUST &amp; HEALTH

S. No.	Name of the Building	Location	Date	Function	Value	Status	B-Page	State of Preservation	Remarks
a	b	c	d	e	f	g	h	i	j
1.	Scred Heart Chathedral	Ashoka Place	1934	Church	Ar-A	UP	155	Good	
2.	Lal Diwan Chand Trust House	2, Jain Mandir Road	1926	Formerly Residence	Ar-A	UP	160	Fair	Existence to be checked ?
3.	Gymkhana Club	Between RC Road & Safdarjung Road	1928	Club	Ar-A	UP	218	Fair	Should be G-I, Should be protected
4.	Laxmi Narain Temple (Birla Mandir)	Mandir Marg	1933	Temple	Ar-B	UP	151	Fair	Trust
5.	St. Columbas School	Ashoka Place	1930	School	Ar-B	UP	155	Fair	
6.	Burman Residence	Jain Mandir Road	1939	Residence	Ar-B	UP	160	Good	Private
7.	Regal, Revoli Building	Outer Circle Connaught Place	1930	Commercial	Ar-B	UP	161	Fair	Multiple Owner
8.	ECE House	Connaught Place	1930	Bank, Off.	Ar-B	UP	170	Fair	Private
9.	Modern School	Barakhamba Road	1930	School	Ar-B	UP	173	Good	Trust
10.	Embassy of Nepal	Barakhamba Road	1940	Nepal Embassy	Ar-B	UP	179	Good	Private
11.	Lady Irwin Collage	Sikandara Road	1930	Collage	Ar-B	UP	180	Good	Public Landuse in MPD-2001 C/SC
12.	Residence	5, Sikandara Road	1940	Residence	Ar-B	UP	180	Fair	Private Landuse in MPD-2001 C/SC

S. No.	Name of the Building	Location	Date	Function	Value	Status	B-Page	State of Preservation	Remarks
a	b	c	d	e	f	g	h	i	j
13.	Somerville School	26, Firozshah Road	1930	Formerly Residence Now School ?????	Ar-B	UP	197	Fair	Presently Residence of Shri Susil Ansal
14.	Lady Irwin Senior Secondary School	Canning Road	Early 20 <sup>th</sup> Centaury	School	Ar-B	UP	198	Fair	Trust
15.	Hungarian Cultural Centre, Baikunth	Janpath and Tees January Marg	1933	Formerly Residence Now Cultural Centre	Ar-B	UP	219	Good	Private
16.	Sujjan Singh Park	Subramanya Bharti Marg	1945	Residential Flats	Ar-B	UP	225	Fair	Private
17.	St. Thomas School	Mandir Marg	1935	School	Ar-C	UP	149	Fair	Trust
18.	Imperial Hotel	Janpath	1930	Hotel	?	UP	169	Good	Private
19.	Scindia House	Outer Circle, Cannought Place	1930-40	Commercial	Ar-C	UP	171	Fair	Private
20.	Patani House	5, Man Singh Road	1940	Residence	Ar-C	UP	223	Fair	Private
21.	New Delhi Cemetery	Prithvi Raj Road	1920	Cemetery	Ar-C	UP	224	Fair	Delhi Cemetery Committee
22.	Chota Mandir	Jain Mandir	Late Mughal	Temple	Arcg-B	UP	159	Fair	Trust
23.	Qadam Sharif	Dargah Shahi Mardan, Lodhi Colony	1756-60	Dargah	Arcg-B H-B	UP	244	Fair	Should be G-I. Should be Protected
24.	Majlis Khana	Dargah Shahi Mardan, Lodhir Colony	1750	Monument	Arcg-B	UP	245	Good	Should be G-I. Should be Protected
25.	Bibi Ka Rauza	Dargah Shahi Mardan, Lodhir Colony	Late Mughal	Shrine	Arcg-B	UP	245	Fair	Should be G-I. Should be Protected

S. No.	Name of the Building	Location	Date	Function	Value	Status	B-Page	State of Preservation	Remarks
a	b	c	d	e	f	g	h	i	j
26.	Mosque	Dargah Shahi Mardan, Lodhir Colony	1750	Mosque	Arcg-B	UP	246	Good	Should be G-I. Should be Protected
27.	Bara Mandir	Jain Mandir Road	Late Mughal	Temple	Arcg-C	UP	159	Fair	Trust
28.	Temple	Near Jantar Mantar	Late Mughal	Temple	Arcg-C	UP	165	Fair	Trust
29.	Dargah	West of Mathura Road to the South of NSC	Late Mughal	Dargah	Arcg-C	UP	205	Fair	Should be G-I. Should be Protected
30.	Well	Outside East Well Safdarjung's Tomb	1753	Formerly Well Now Filled up	Arcg-C	UP	241	Fair	????
31.	Mosque	Dargah Shahi Mardan, Lodhi Colony	Late Mughal	Formerly Mosque Now Residence	Arcg-C	UP	243	Fair	Should be G-I. Should be protected
32.	Gateway	Dargah Shahi Mardan, Lodhi Colony	Mughal	Gate Way	Arcg-C	UP	244	Fair	
33.	Tomb of Arif Ali Shah	Dargah Shahi Mardan, Lodhi Colony	Late Mughal	Tomb	Arcg-C	UP	247	Fair	
34.	Hanuman MAndir	BKS Marg	Mughal	Temple	H-B	UP	161	Fair	Trust
35.	Dargah of Hasan Rasul Numa	Panchkuan Road	1691	Formerly Dargah Now Residence	Arcg-B	UP	152	Signs of Deterioration	
36.	Memorial canopy	LHMC	1930	Canopy	Arcg-B	UP	158	Signs of Deterioration	
37.	Jain Happy School	LHMC	Late Mughal	Formerly Temple Now School	Arcg-B	UP	158	Signs of Deterioration	
38.	Gateway Lal Bangla	Delhi Golf Club	Late Mughal	Landscape Element	Arcg-B	UP	229	Signs of Deterioration	
39.	Gate Way	Entrance of	Lodhi	Presently Tea	Arcg-B	UP	236	Signs of	

S. No.	Name of the Building	Location	Date	Function	Value	Status	B-Page	State of Preservation	Remarks
a	b	c	d	e	f	g	h	i	j
		Hotel Oberai		Stall				Deterioration	
40.	Lal Masjid	Dargah Shahi Mardan, Lodhi Colony	Late Mughal	Mosque	Arcg-B	UP	243	Serious Deterioration	
41.	Tomb of Mah Khanan	Karbala Jorbagh	1726	Tomb	Arcg-B	UP	248	Signs of Deterioration	
42.	Plinth	Delhi Golf Club	Mughal	Unknown	Arcg-C	UP	231	Signs of Deterioration	
43.	Gate way	Dargah Shahi Mardan, Lodhi Colony West Side of Dargah	Mughal	Gate Way	Arcg-C	UP	246	Signs of Deterioration	
44.	Connaught Place Connaught Circus	Connaught Place	1933	Commercial	Ar-A	UP	162	Signs of Deterioration	Multiple Owner
45.	Gol Market	SBS Marg, Connaught Place	1920	Market	Ar-B	UP	154	Signs of Deterioration	Multiple Owner
46.	Sadar Vallabh Bhai Patel Smarak Trust Bldg	7, Jantar Mantar Road	1920	Formerly Residence Now Office	Ar-B H-C	UP	167	Signs of Deterioration	Trust ???
47.	Gate Way of Bldg	On Road Connt. Janpath and Jantar Mantar	1920	Gate Way	Ar-B	UP	168	Poor	
48.	Free Masons' Hall	Janpath	1935	Hall & Office	Ar-B	UP	168	Signs of Deterioration	Trust

**OWNER SHIROMONI GURDWARA**

S. No.	Name of the Building	Location	Date	Function	Value	Status	B-Page	State of Preservation	Remarks
a	b	c	d	e	f	g	h	i	j
1.	Bangla Sahib Gurudwara	Ashoka Road	Late Mughal	Gurudwara	H-B	UP	157	Good	
2.	Rakab Ganj	Church Road	?	Gurudwara	H-B Ar-B	UP	189	Good	